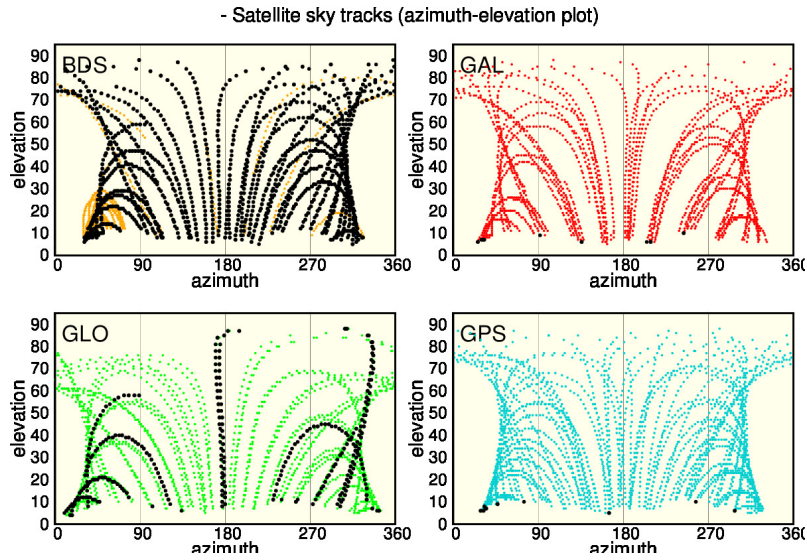


# LAZK Daily observation Quality Control for 2023/01/08 30s plots

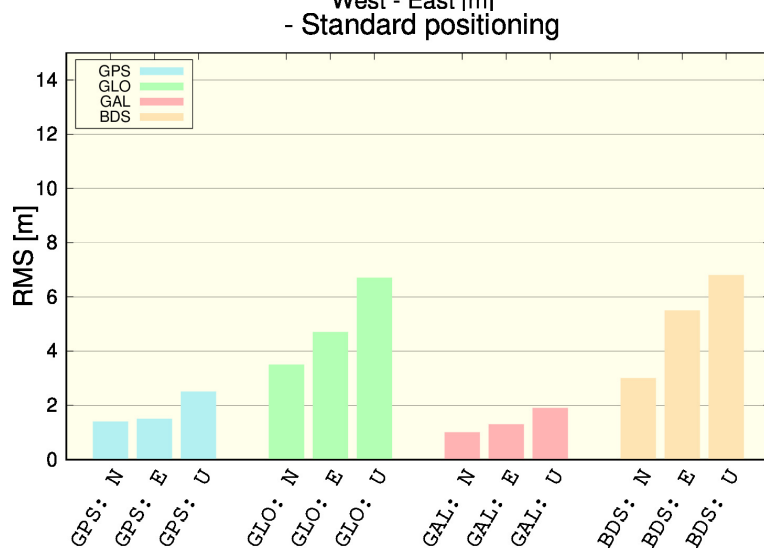
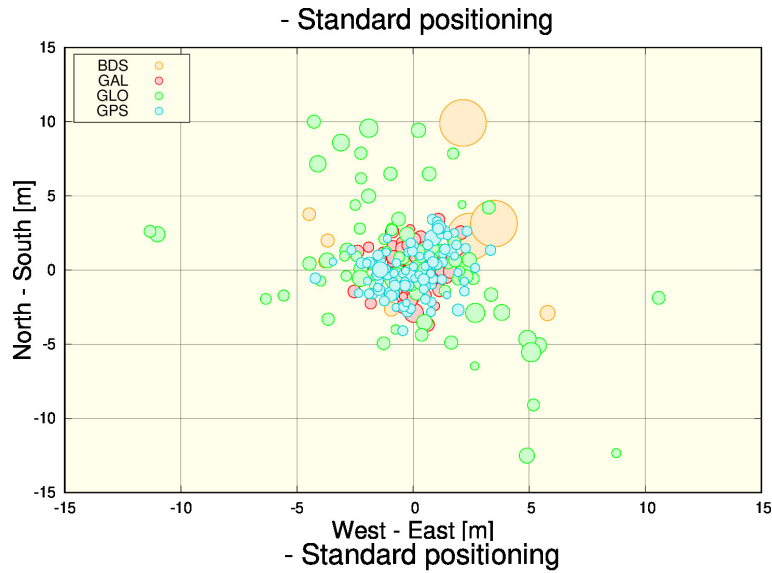
ARANZADI (Department of Applied Geodesy)

Prepared on 2023-01-10 17:51:17

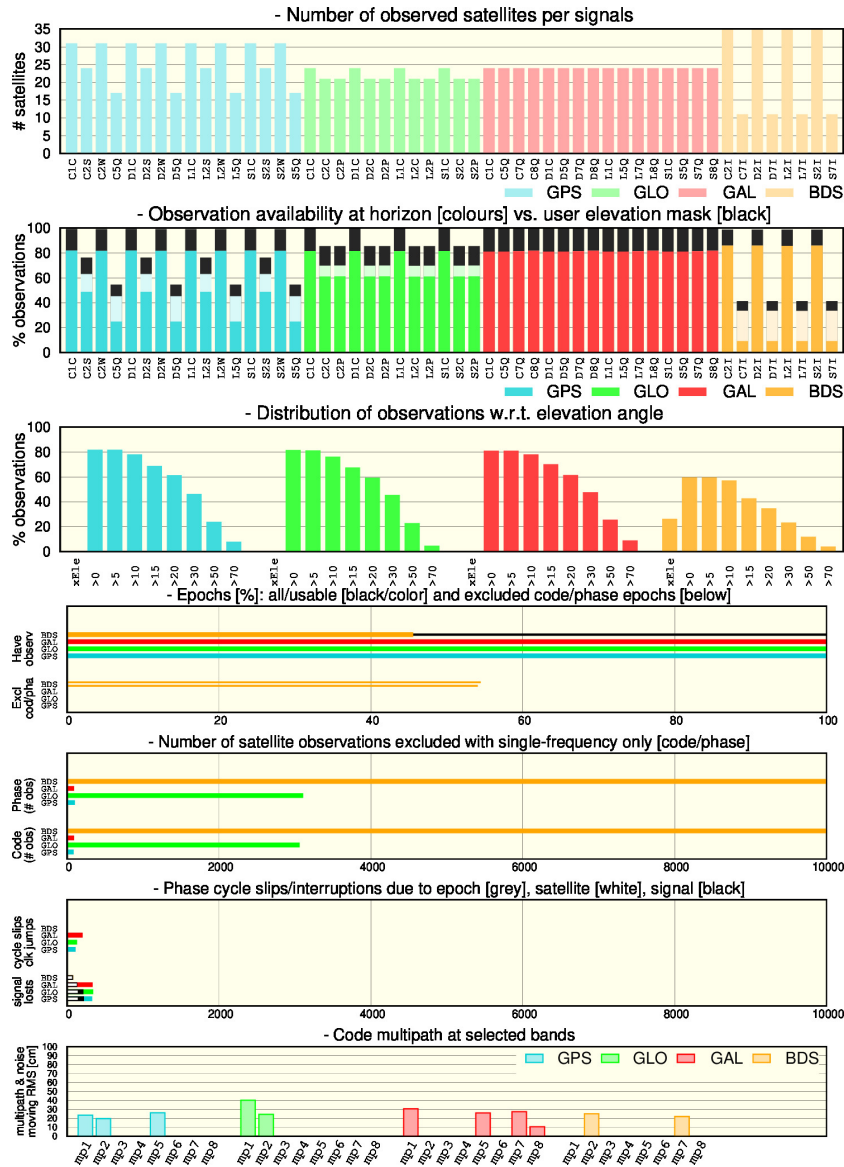
# 1 Tracked satellites



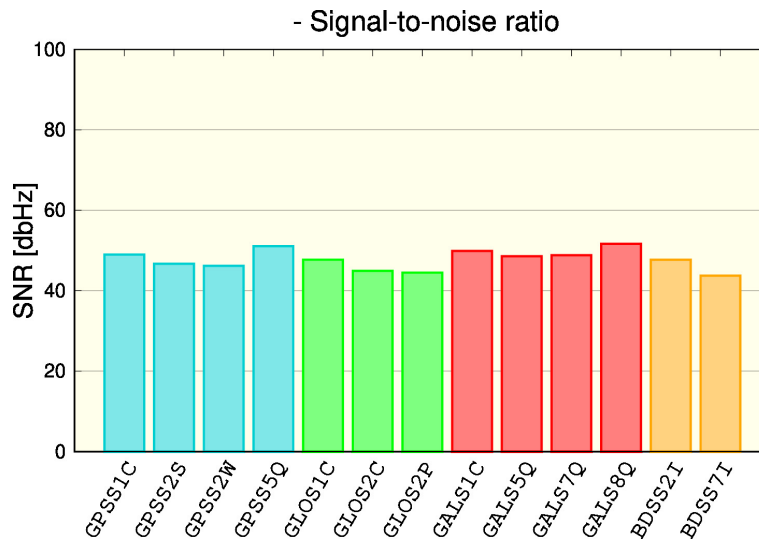
# 2 Standard Positioning



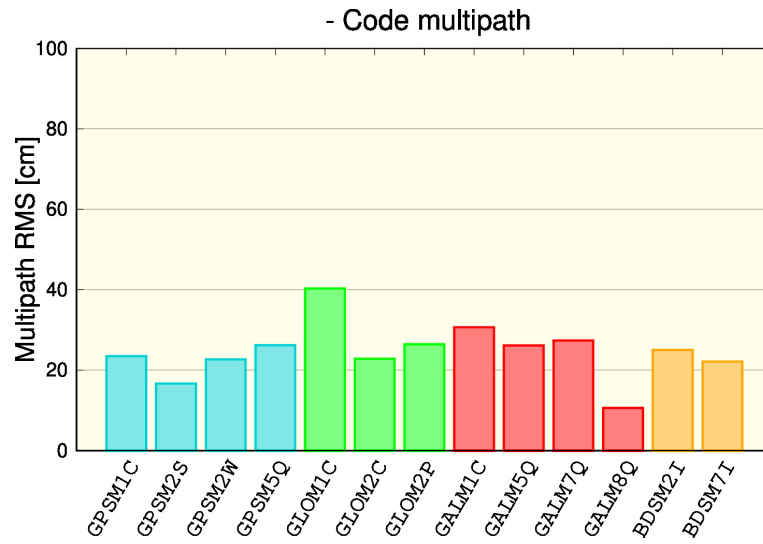
### 3 Observations



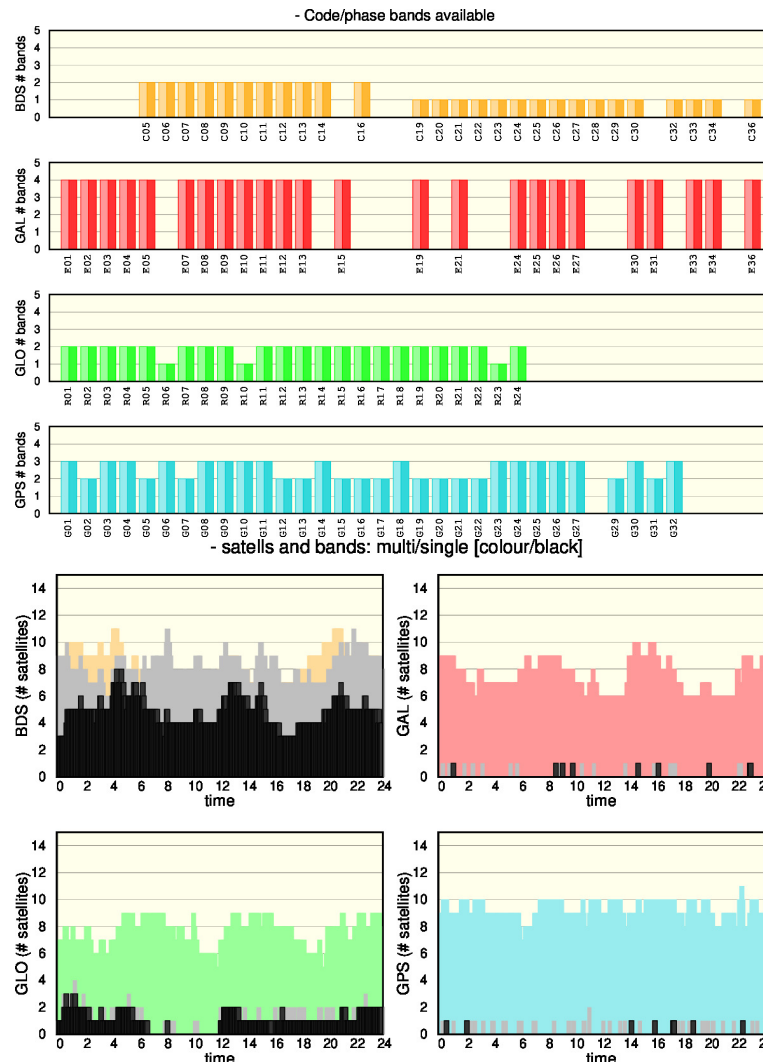
### 4 Signal to Noise Ratio (SNR)



## 5 Code multipath



## 6 Tracked signals



## 7 Plots for each Satellite and System

