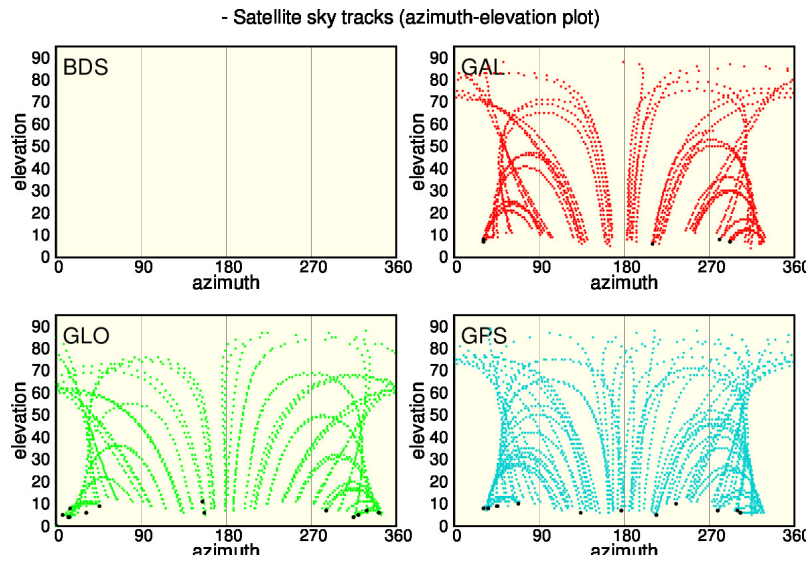


LAZK Daily observation Quality Control for 2022/04/19 30s plots

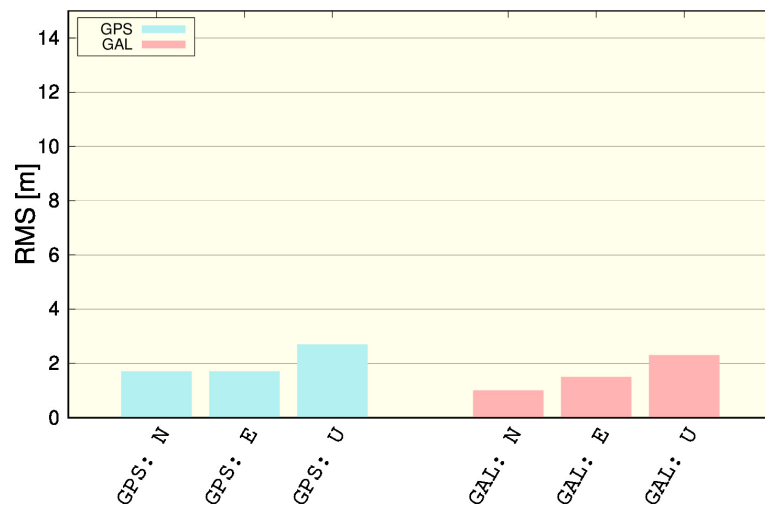
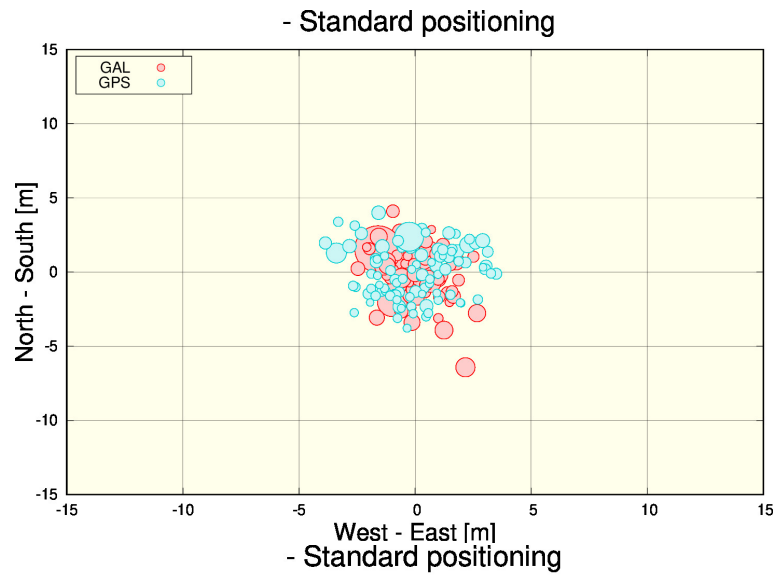
ARANZADI (Department of Applied Geodesy)

Prepared on 2022-04-21 17:36:31

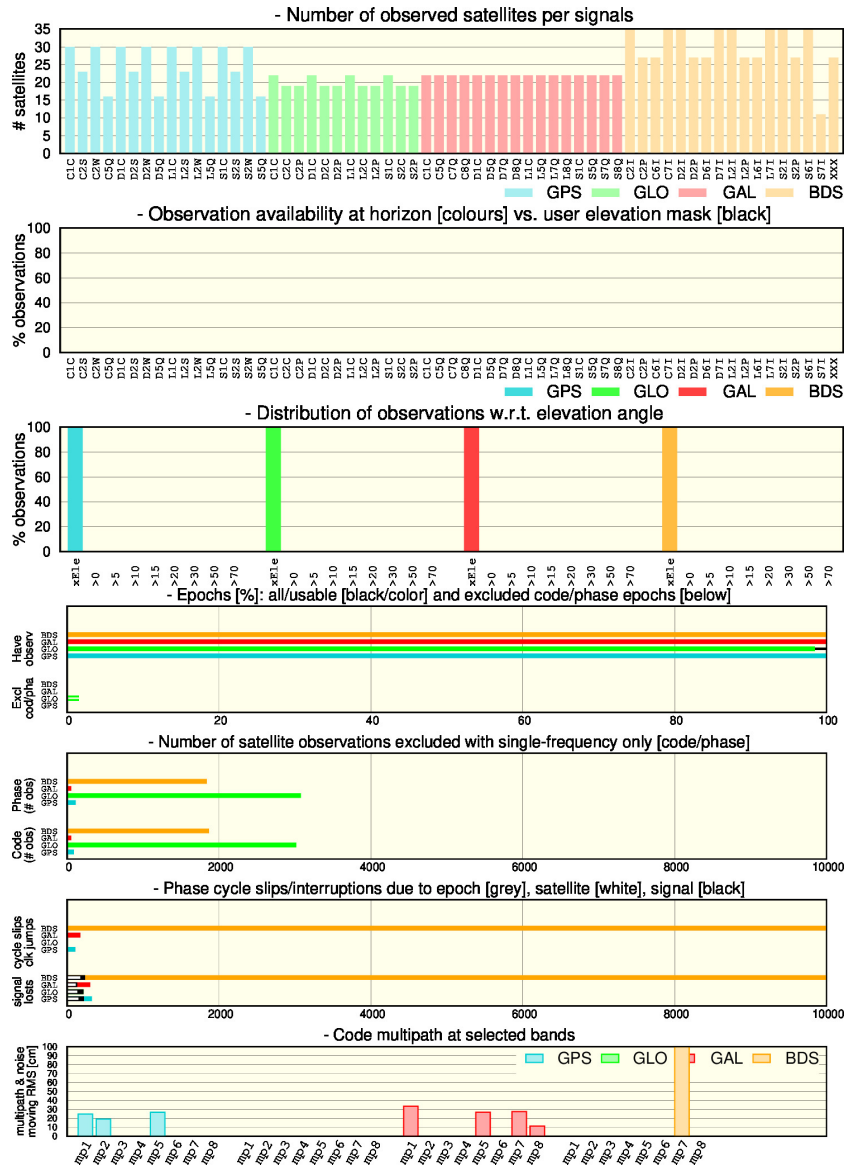
1 Tracked satellites



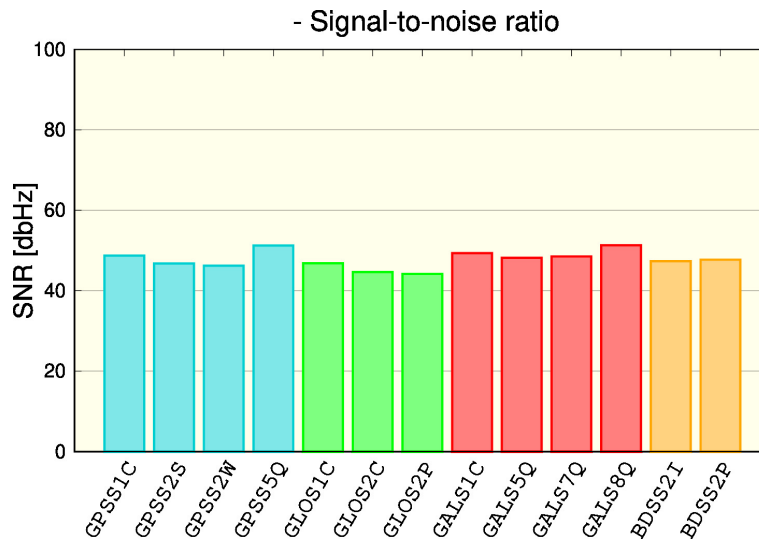
2 Standard Positioning



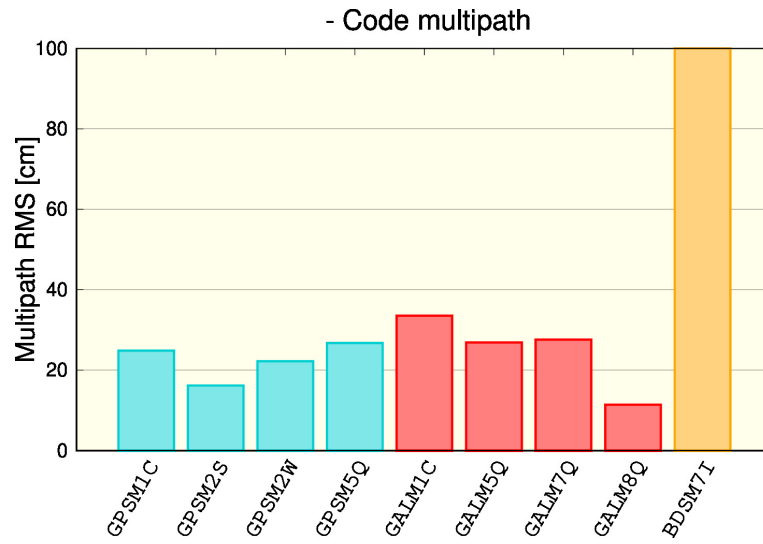
3 Observations



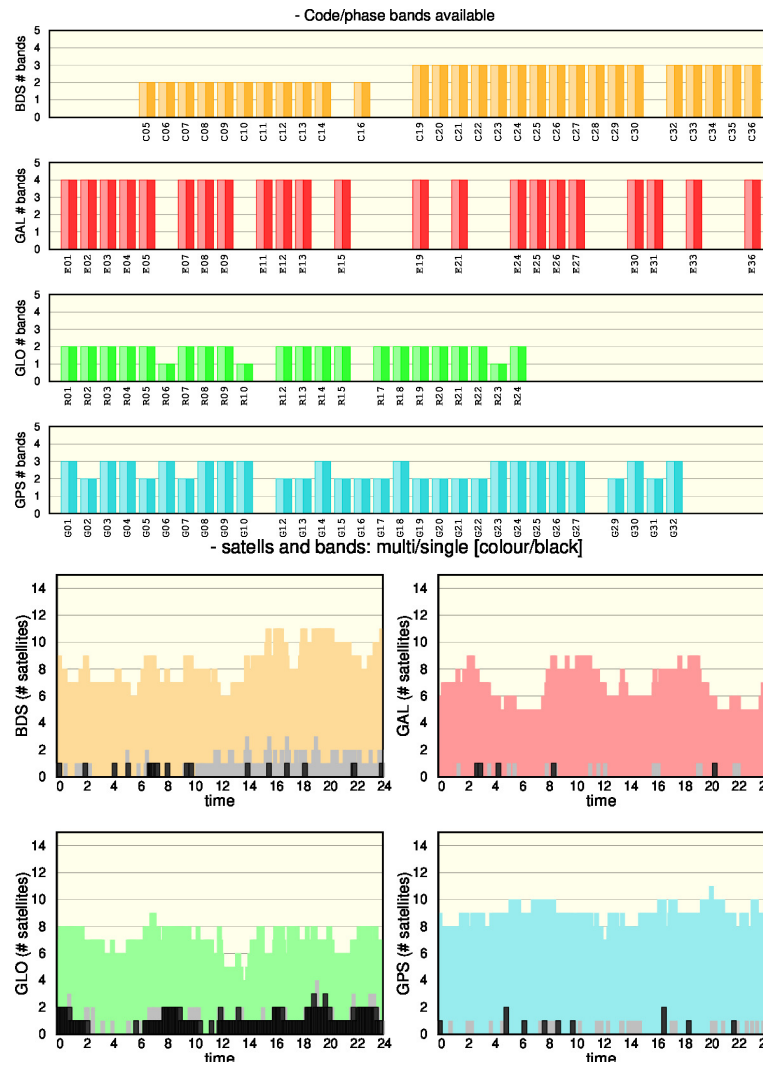
4 Signal to Noise Ratio (SNR)



5 Code multipath



6 Tracked signals



7 Plots for each Satellite and System

