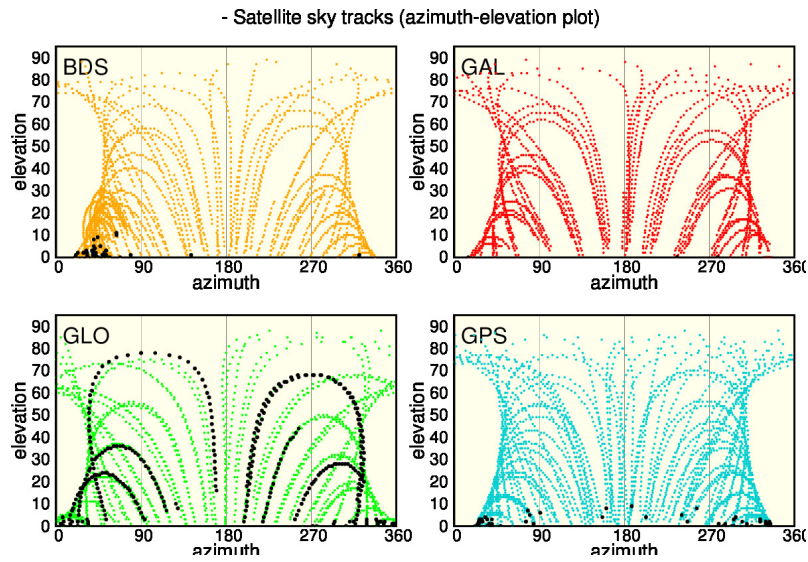


IGEL Daily observation Quality Control for 2022/12/14 30s plots

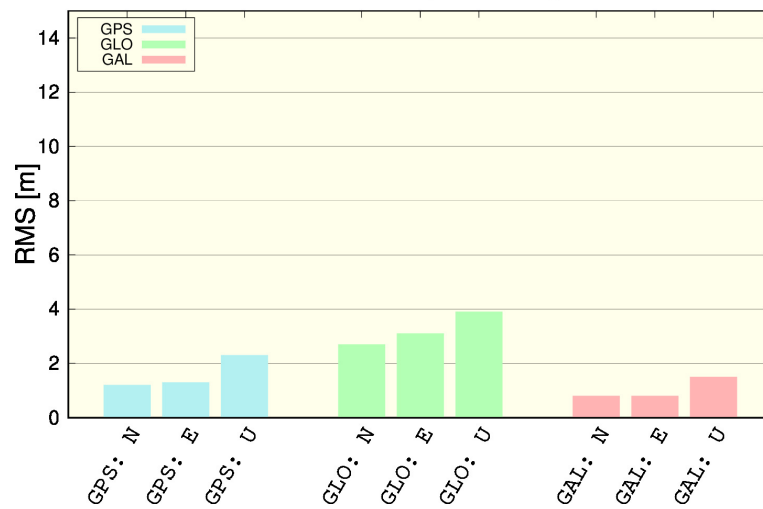
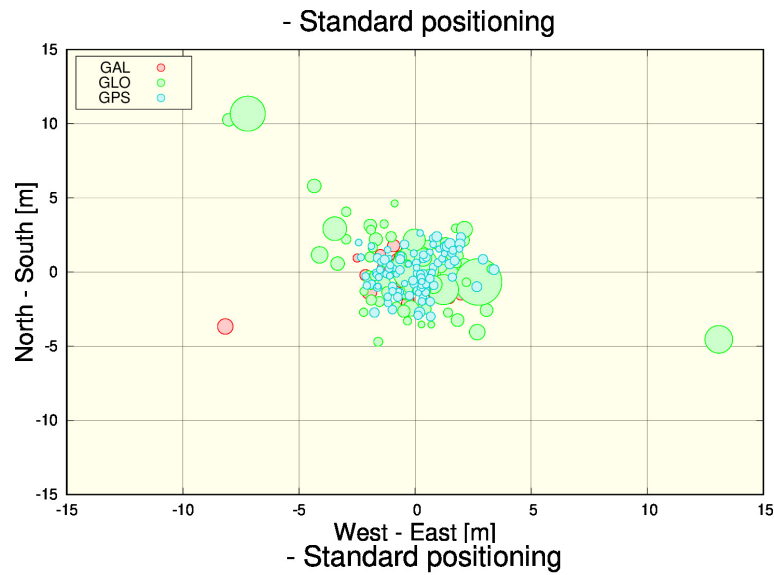
ARANZADI (Department of Applied Geodesy)

Prepared on 2022-12-16 17:07:05

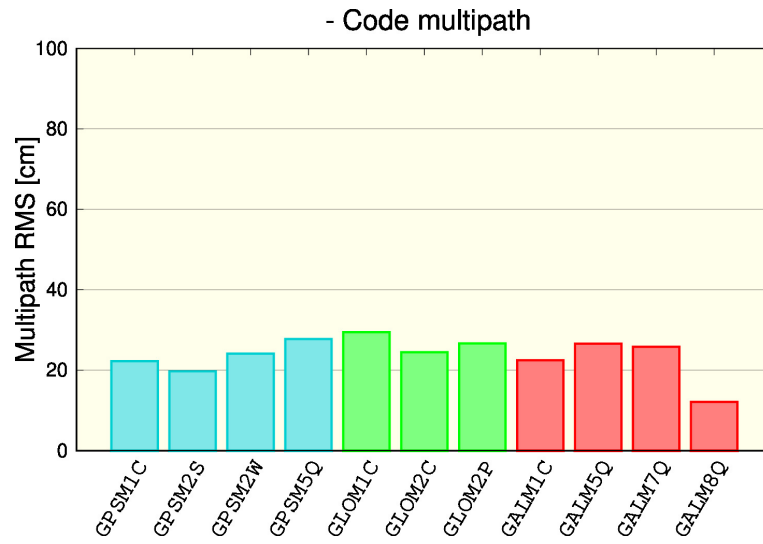
1 Tracked satellites



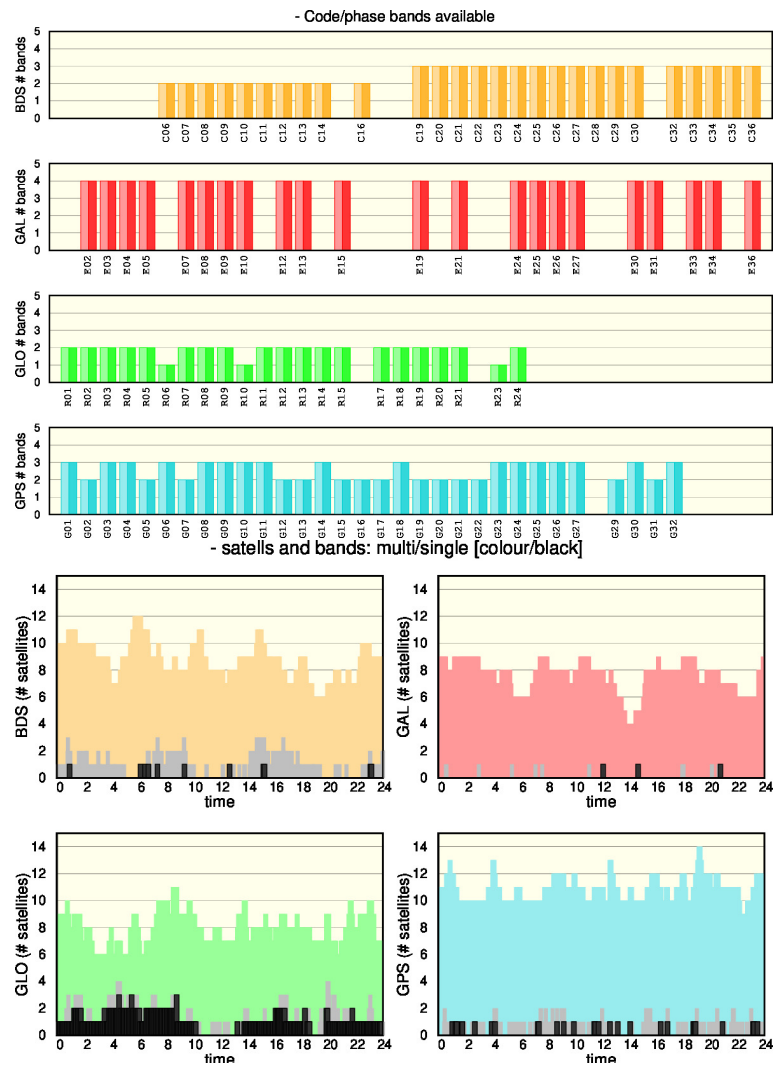
2 Standard Positioning



5 Code multipath



6 Tracked signals



7 Plots for each Satellite and System

