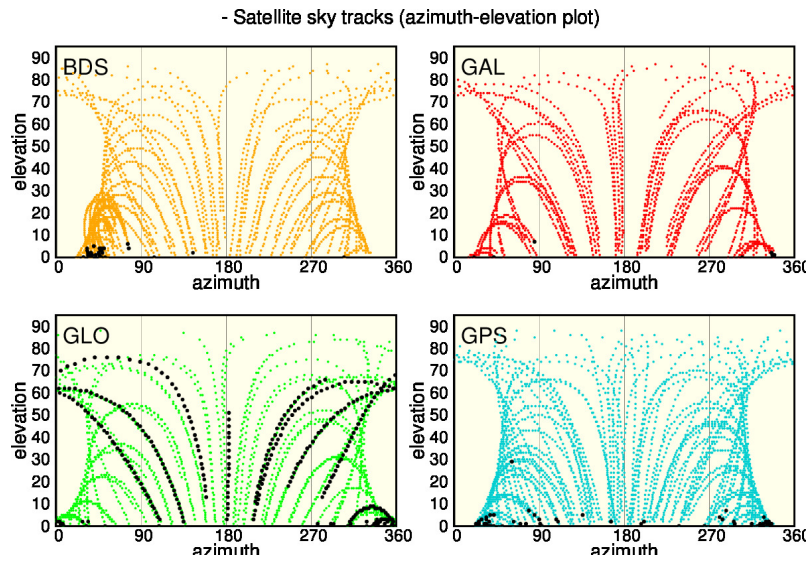


# IGEL Daily observation Quality Control for 2022/07/19 30s plots

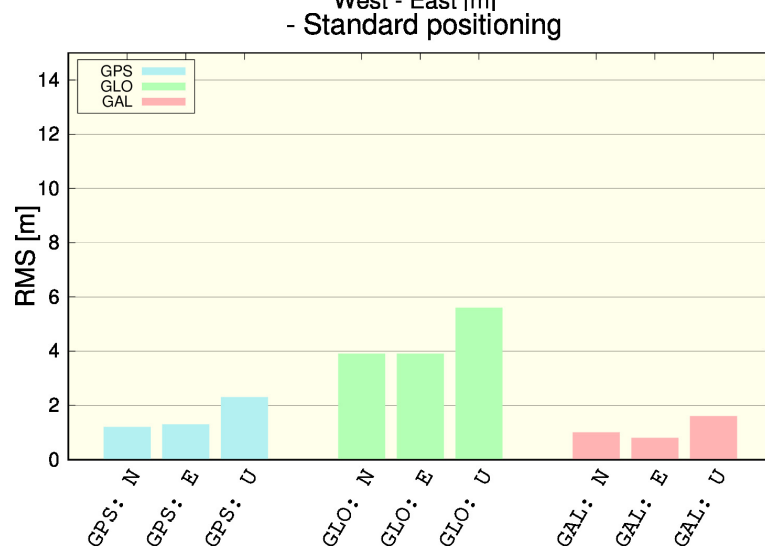
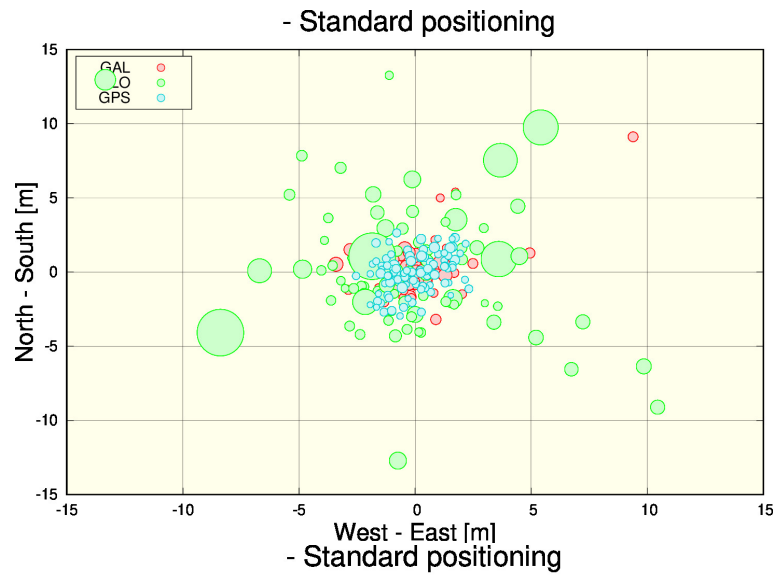
ARANZADI (Department of Applied Geodesy)

Prepared on 2022-07-21 15:55:52

# 1 Tracked satellites

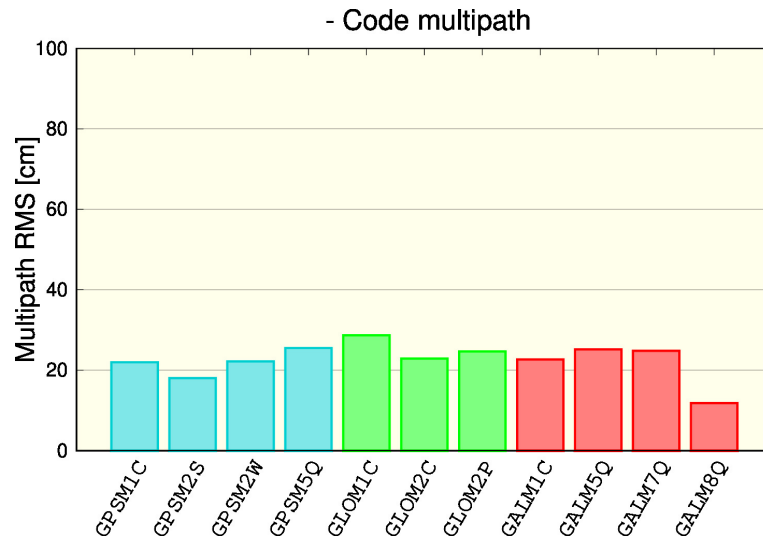


# 2 Standard Positioning

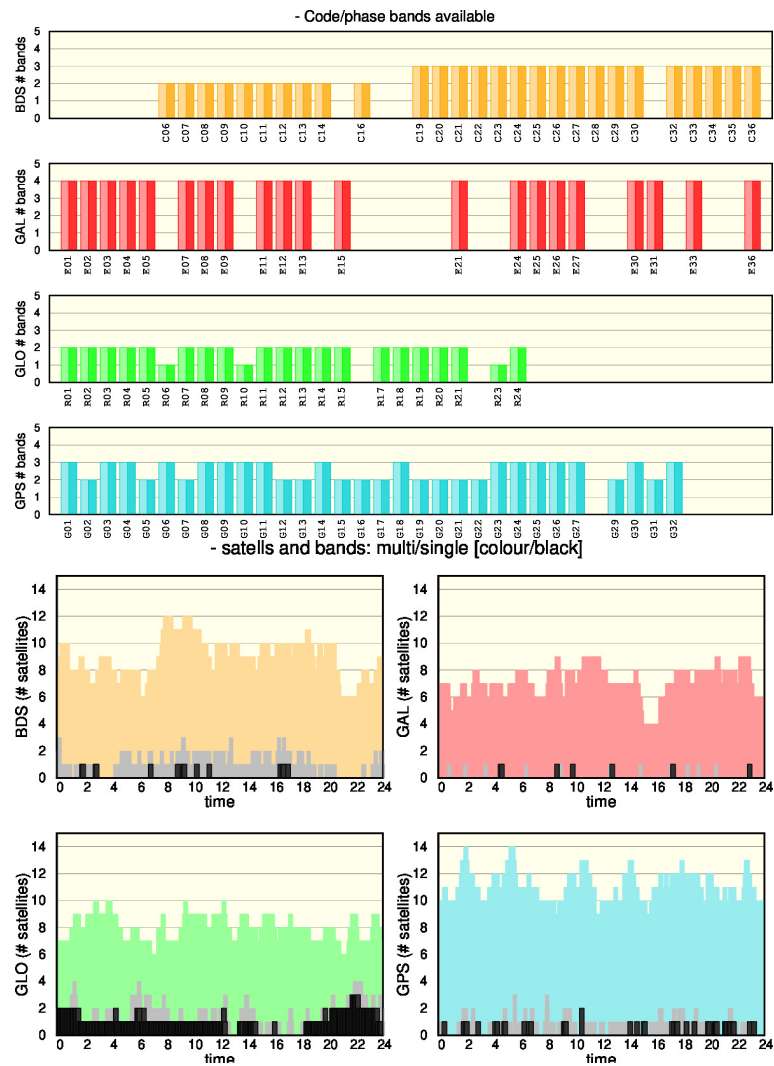




## 5 Code multipath



## 6 Tracked signals



## 7 Plots for each Satellite and System

