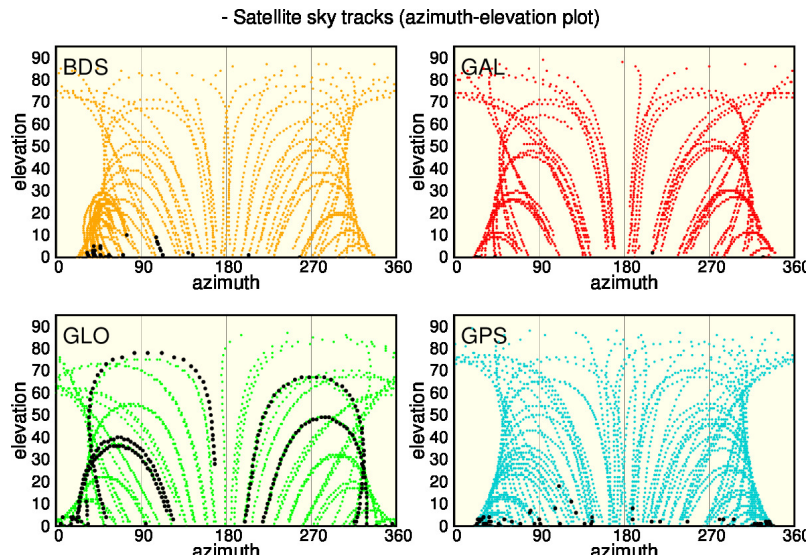


IGEL Daily observation Quality Control for 2022/06/13 30s plots

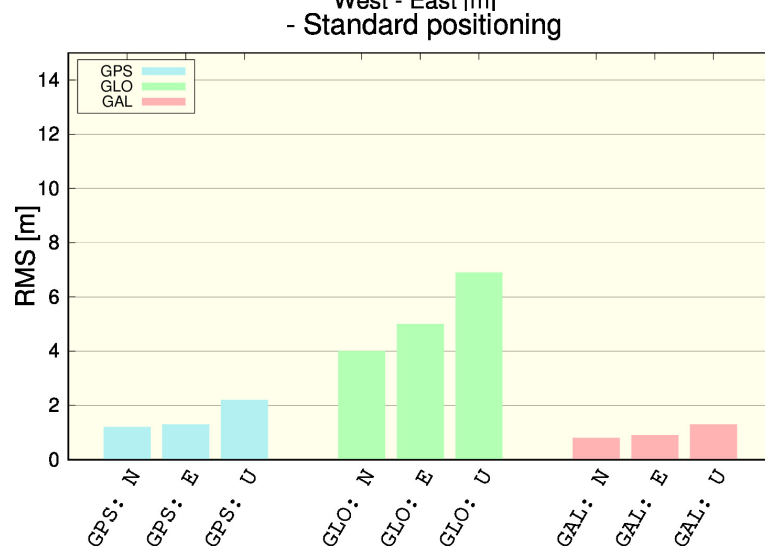
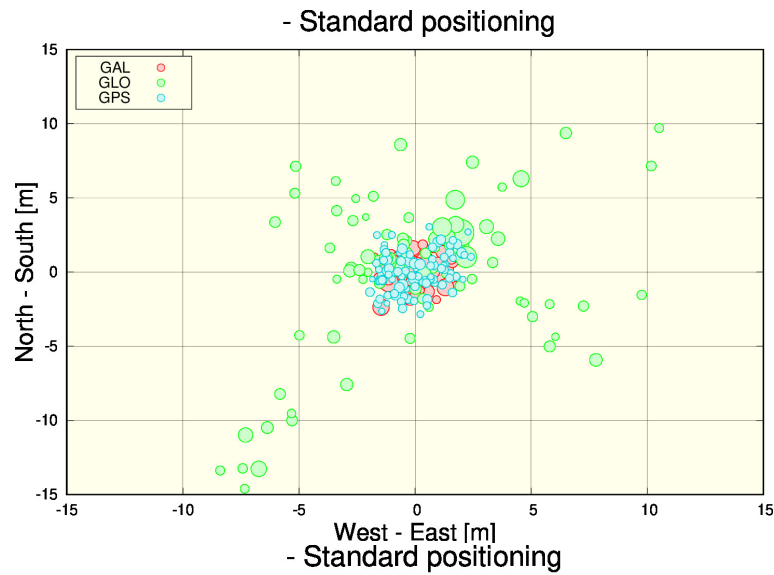
ARANZADI (Department of Applied Geodesy)

Prepared on 2022-06-15 17:22:55

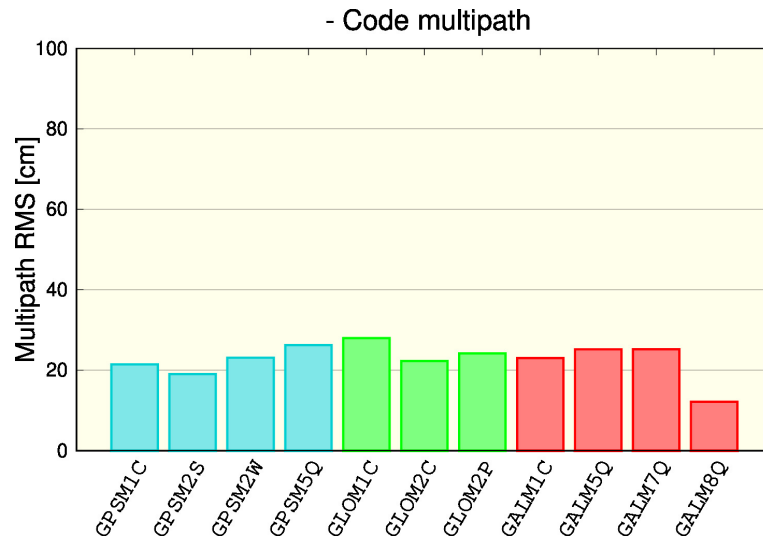
1 Tracked satellites



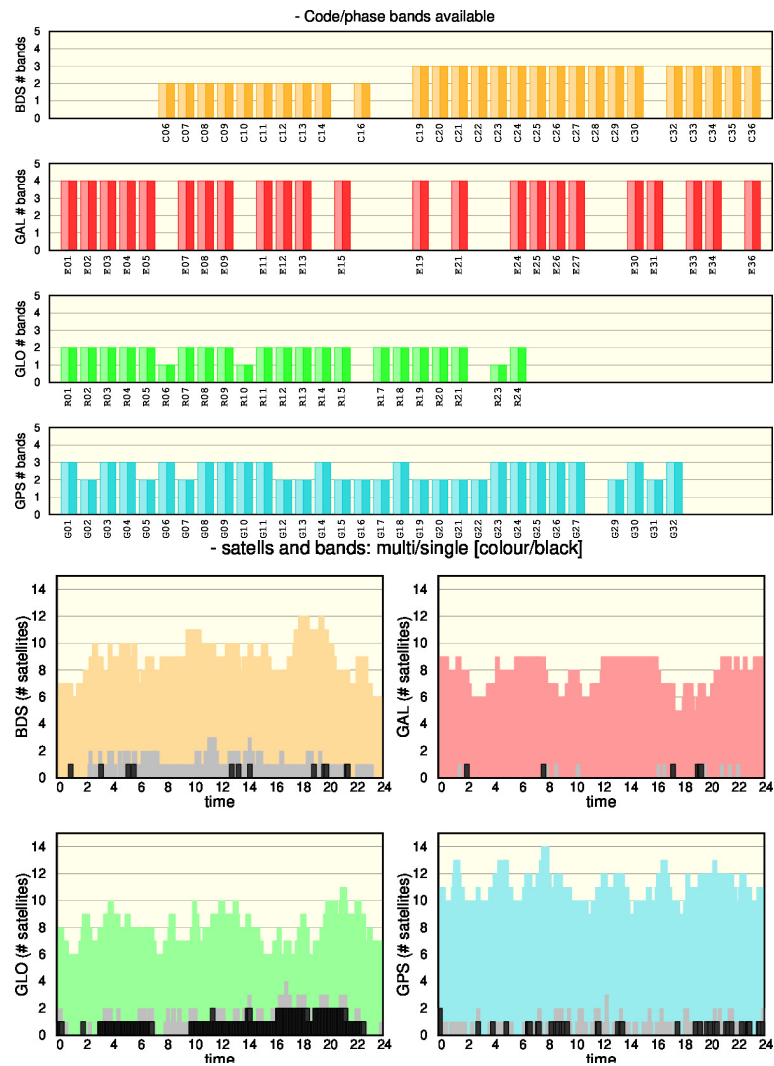
2 Standard Positioning



5 Code multipath



6 Tracked signals



7 Plots for each Satellite and System

