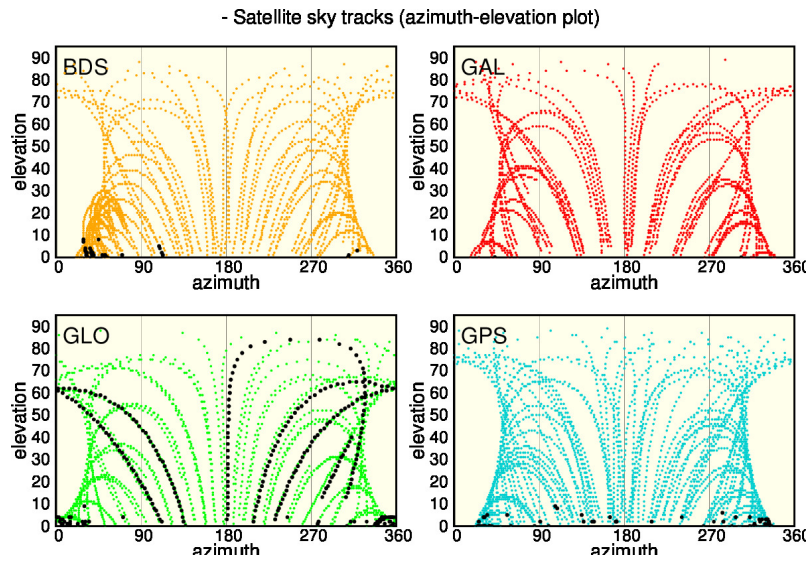


# IGEL Daily observation Quality Control for 2022/05/16 30s plots

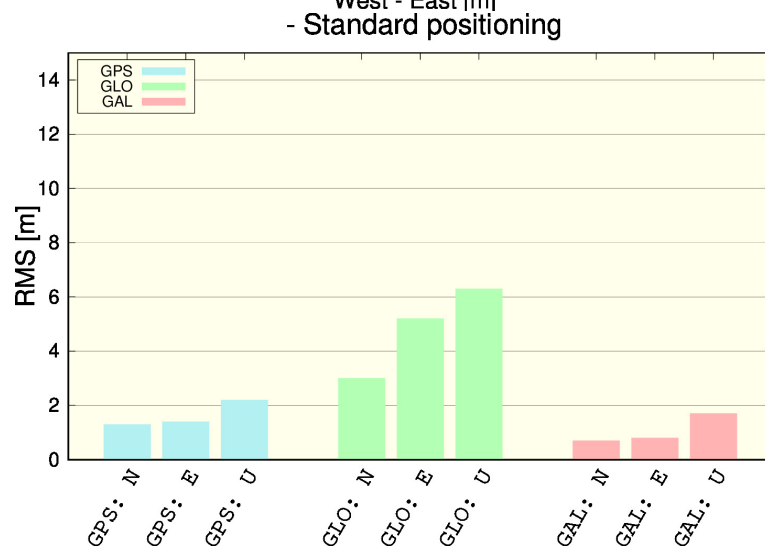
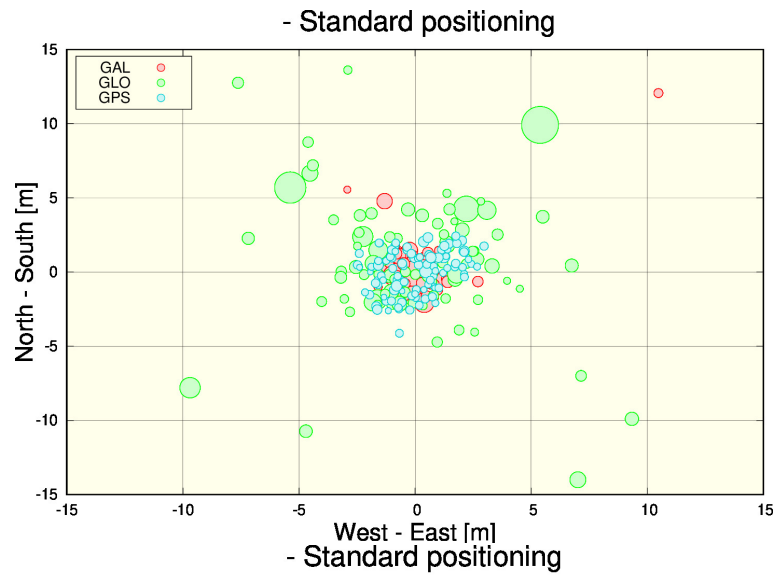
ARANZADI (Department of Applied Geodesy)

Prepared on 2022-05-18 16:07:39

# 1 Tracked satellites

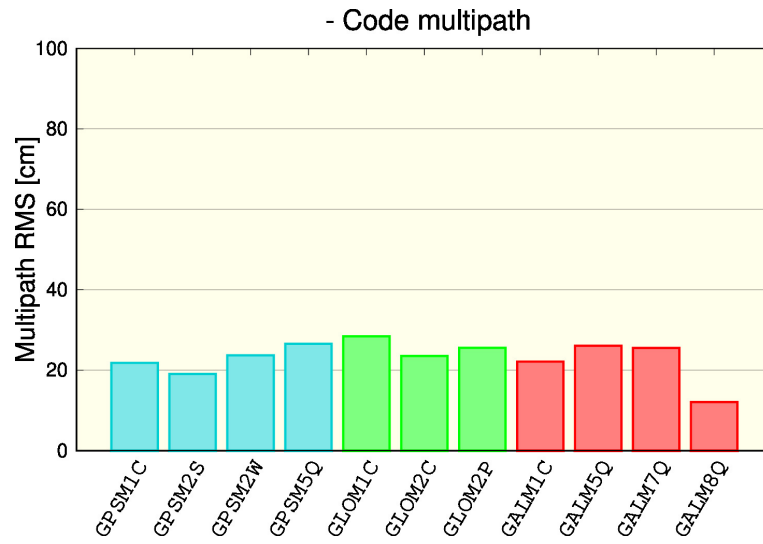


# 2 Standard Positioning

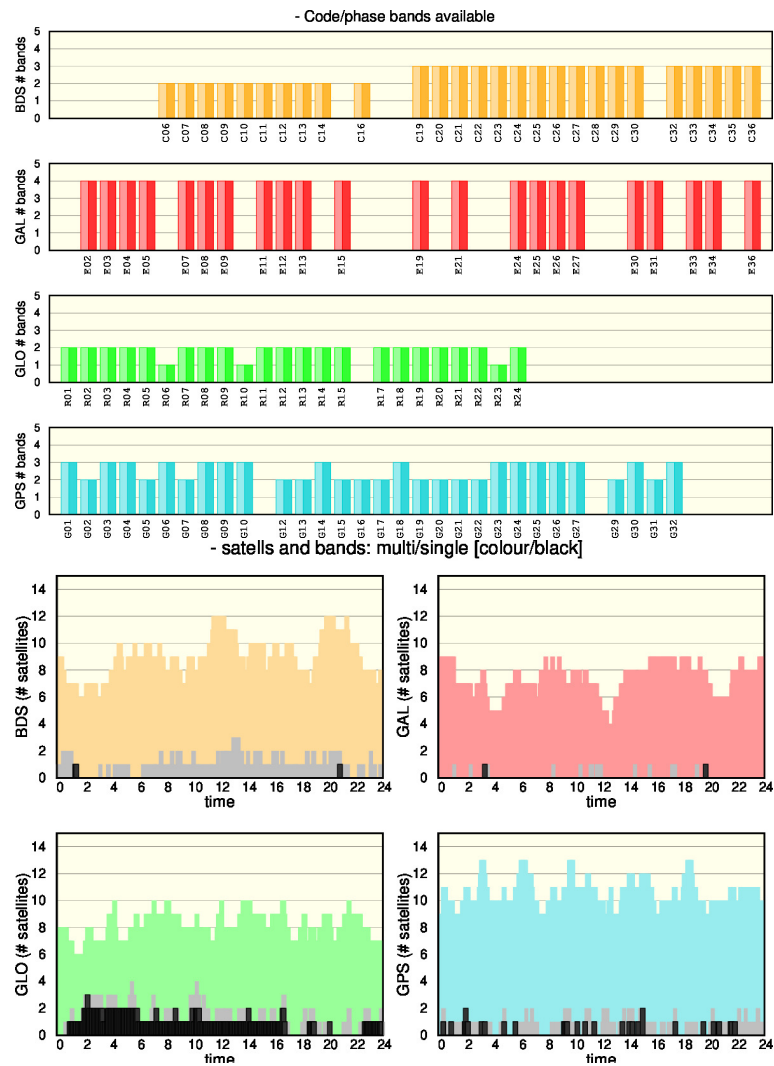




## 5 Code multipath



## 6 Tracked signals





# 7 Plots for each Satellite and System

