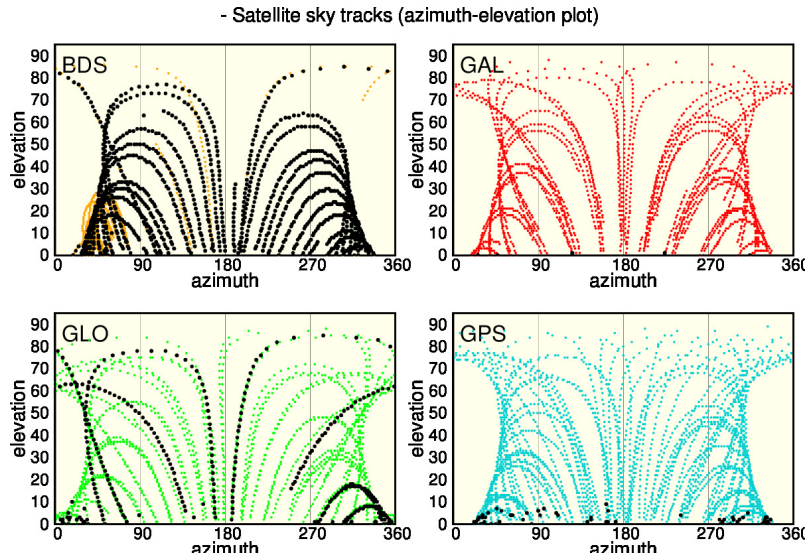


IGEL Daily observation Quality Control for 2022/01/26 30s plots

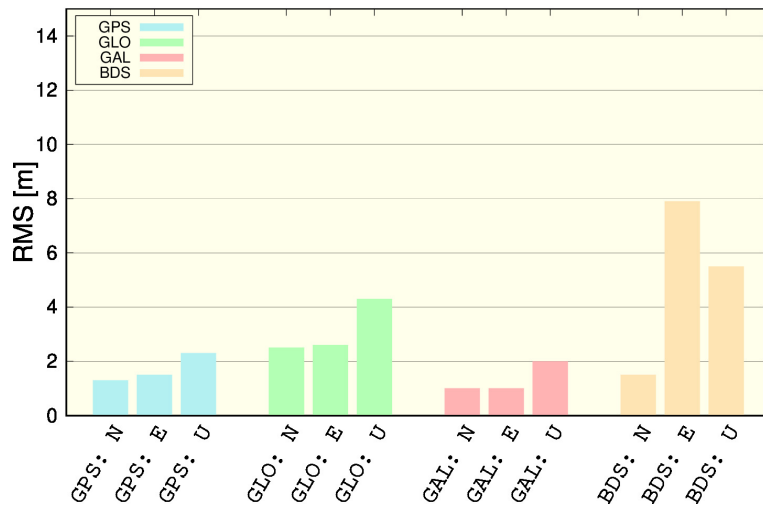
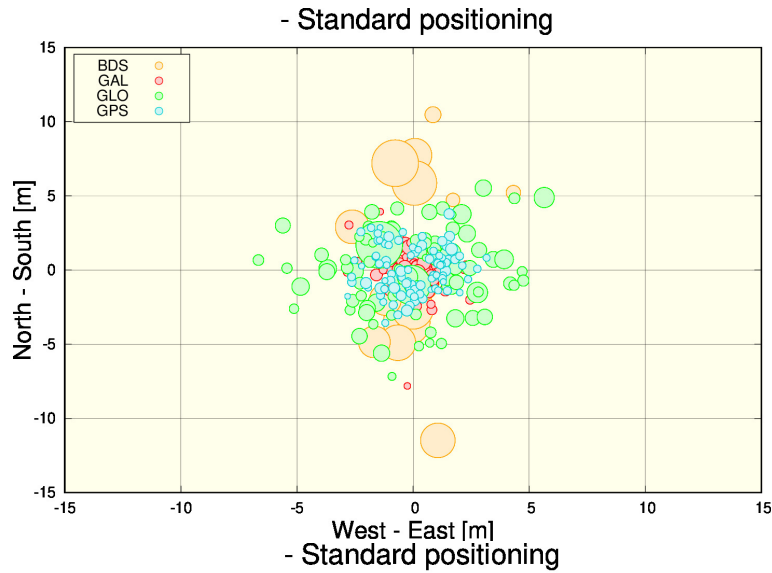
ARANZADI (Department of Applied Geodesy)

Prepared on 2022-01-28 17:33:22

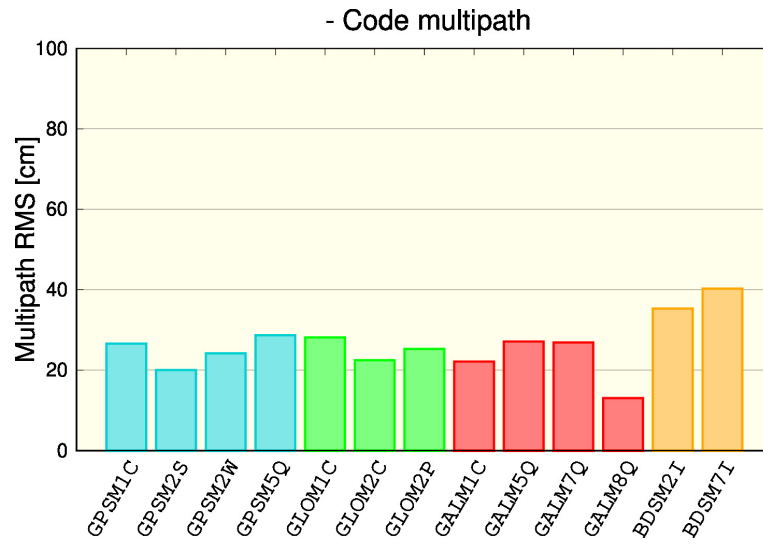
1 Tracked satellites



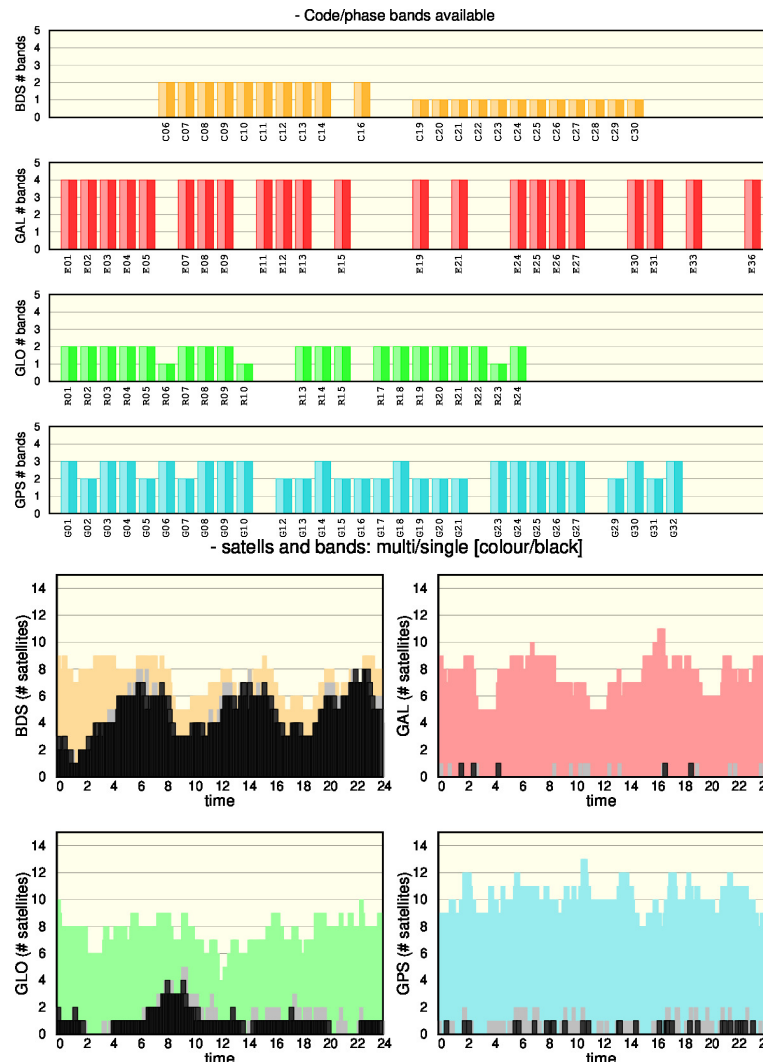
2 Standard Positioning



5 Code multipath



6 Tracked signals



7 Plots for each Satellite and System

