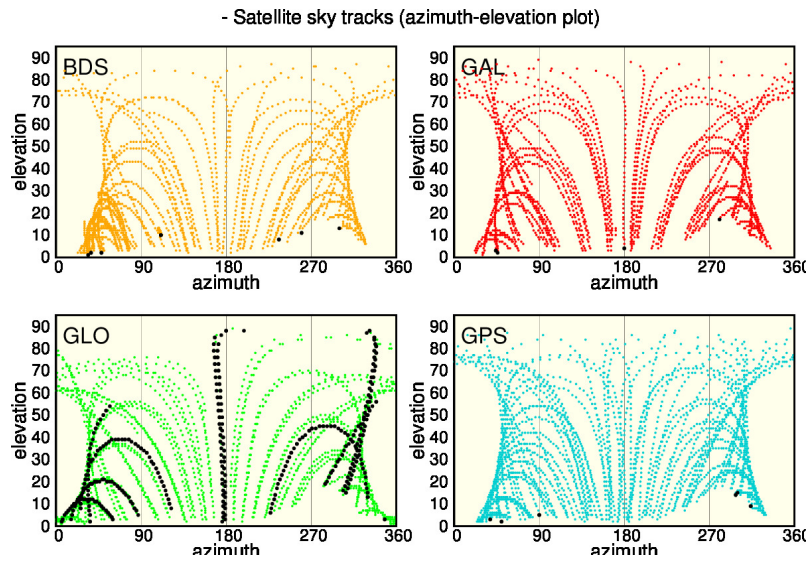


GERN Daily observation Quality Control for 2023/01/16 30s
plots

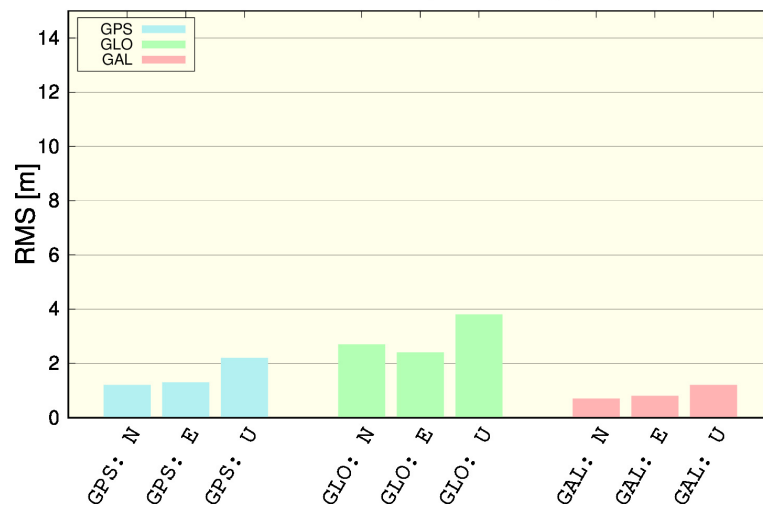
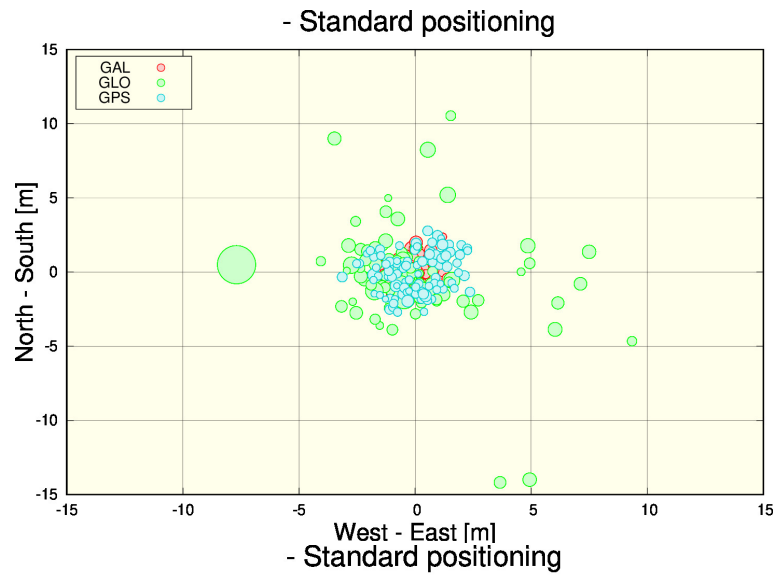
ARANZADI (Department of Applied Geodesy)

Prepared on 2023-01-18 17:55:14

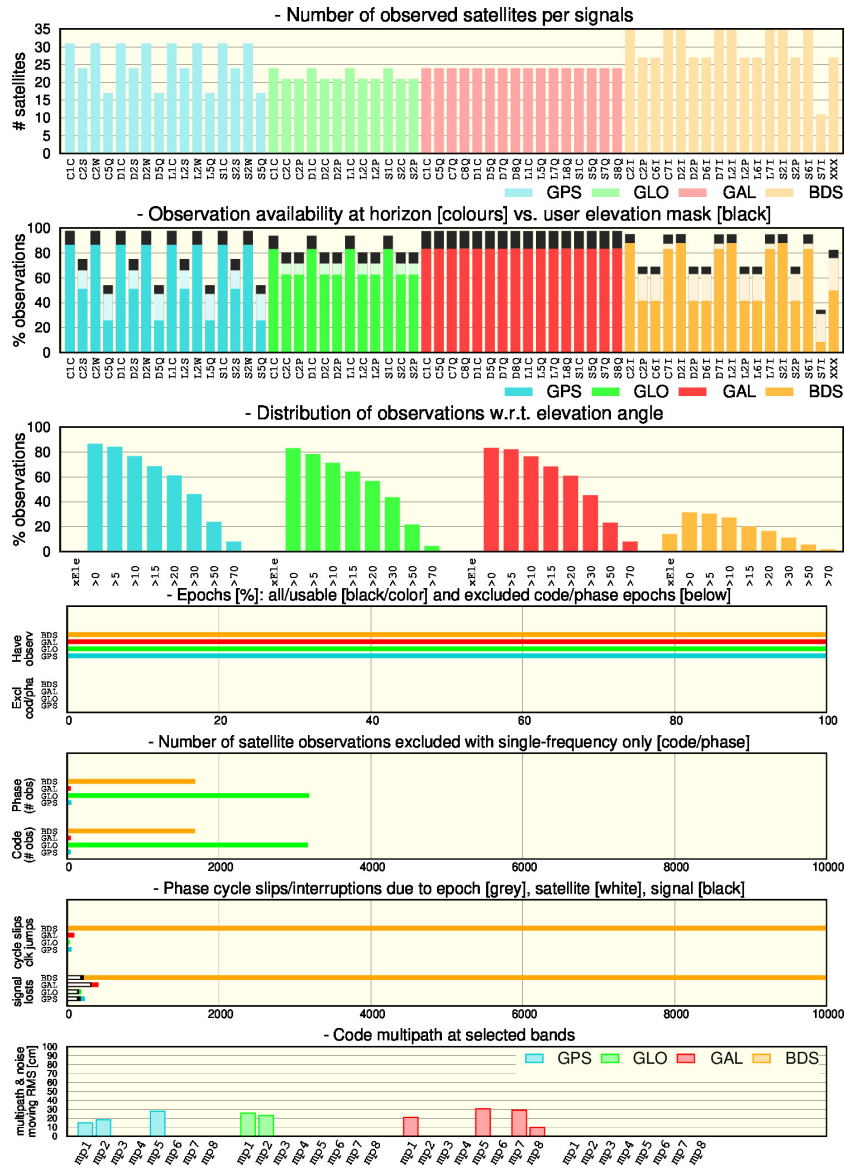
1 Tracked satellites



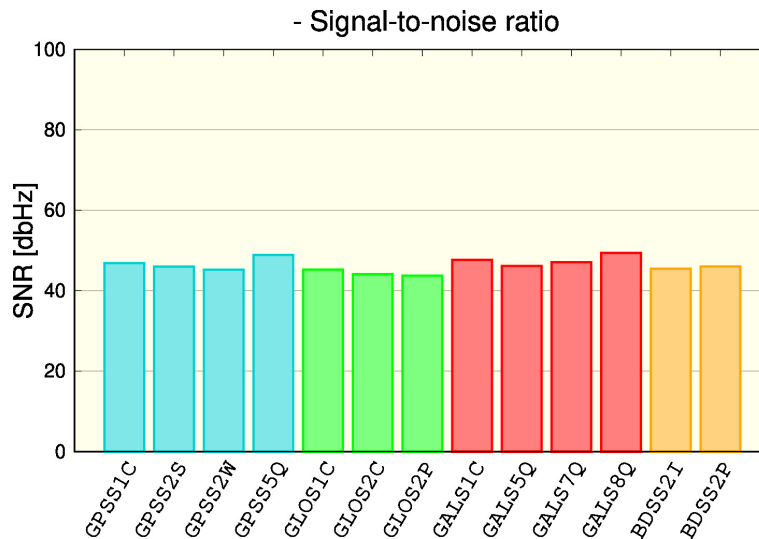
2 Standard Positioning



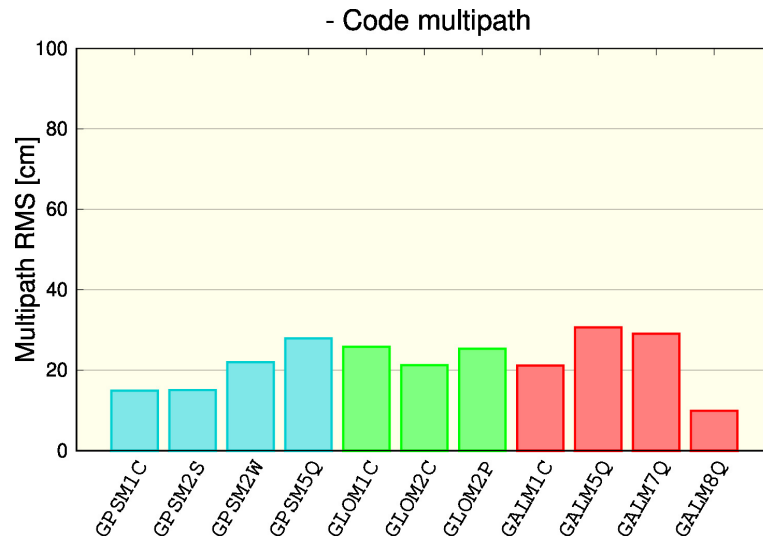
3 Observations



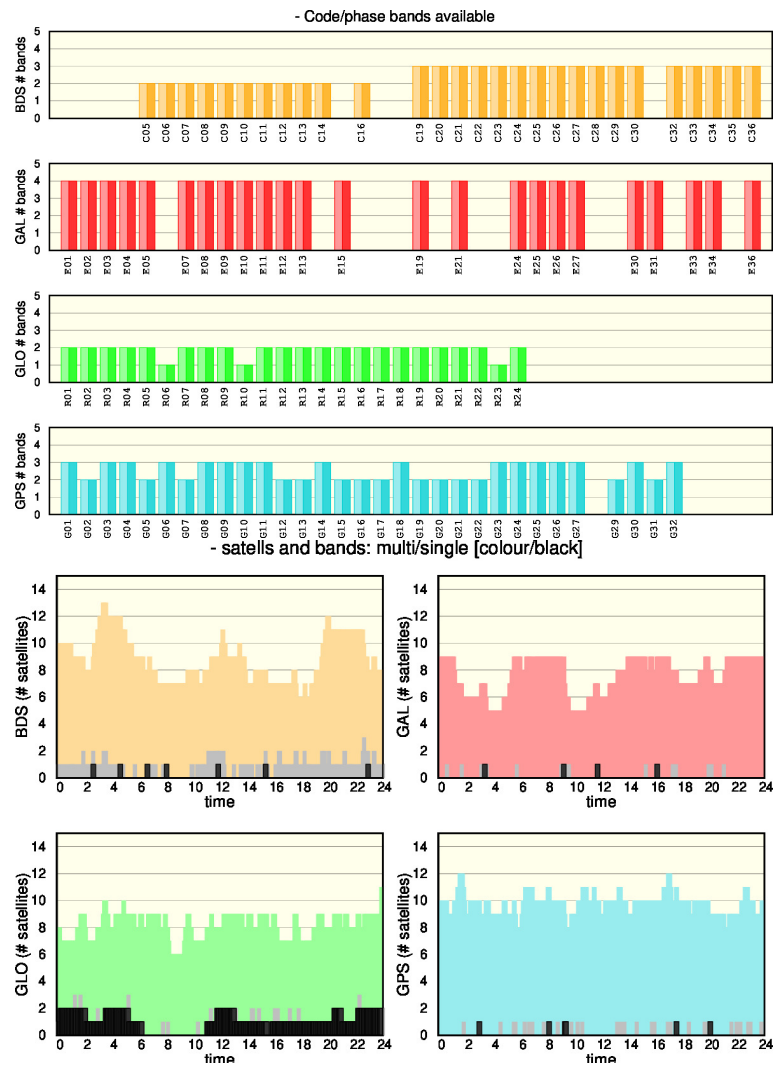
4 Signal to Noise Ratio (SNR)



5 Code multipath



6 Tracked signals



7 Plots for each Satellite and System

