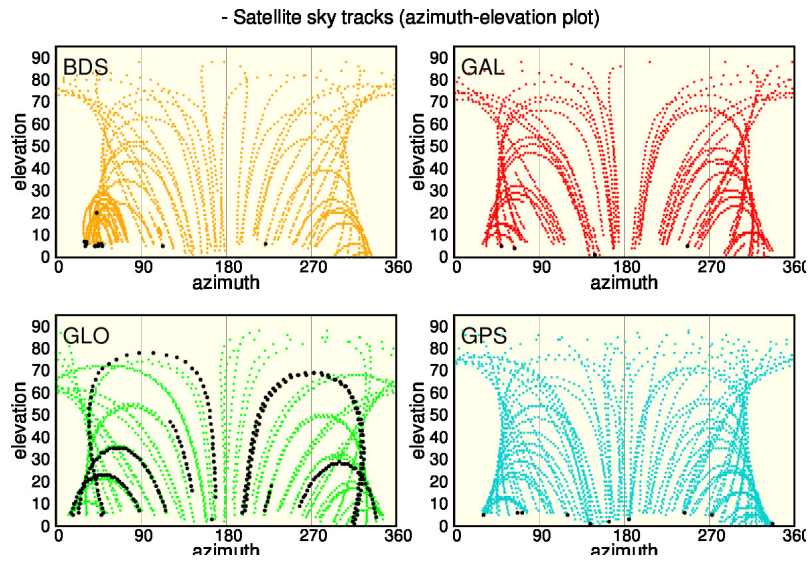


# BRZR Daily observation Quality Control for 2022/12/30 30s plots

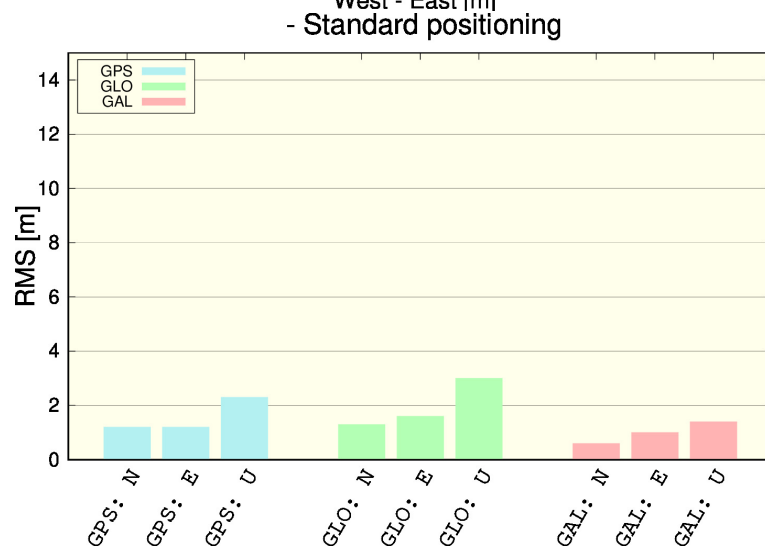
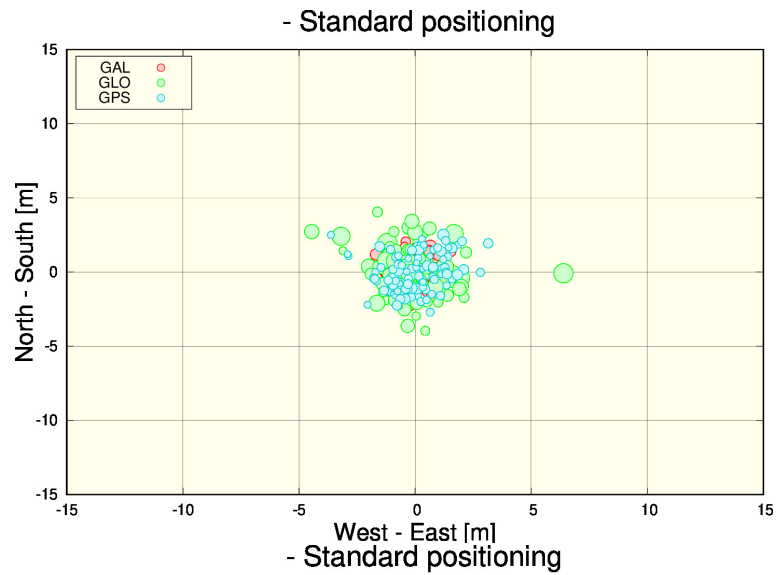
ARANZADI (Department of Applied Geodesy)

Prepared on 2023-01-01 17:47:51

# 1 Tracked satellites

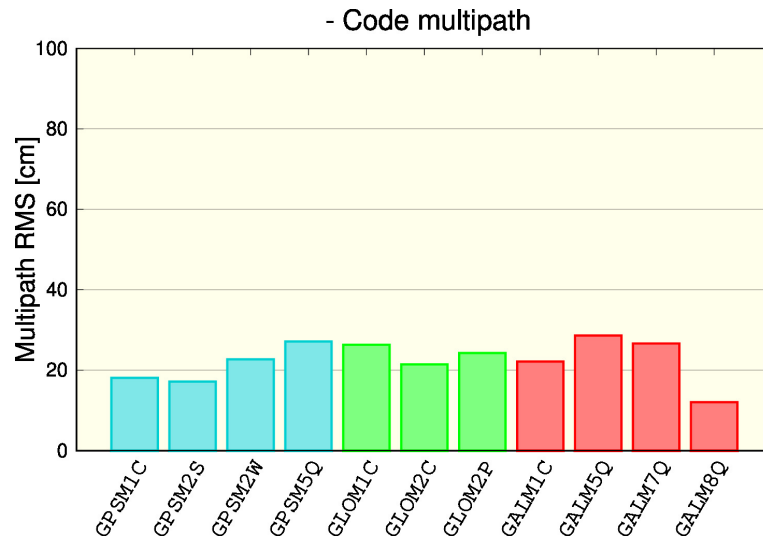


# 2 Standard Positioning

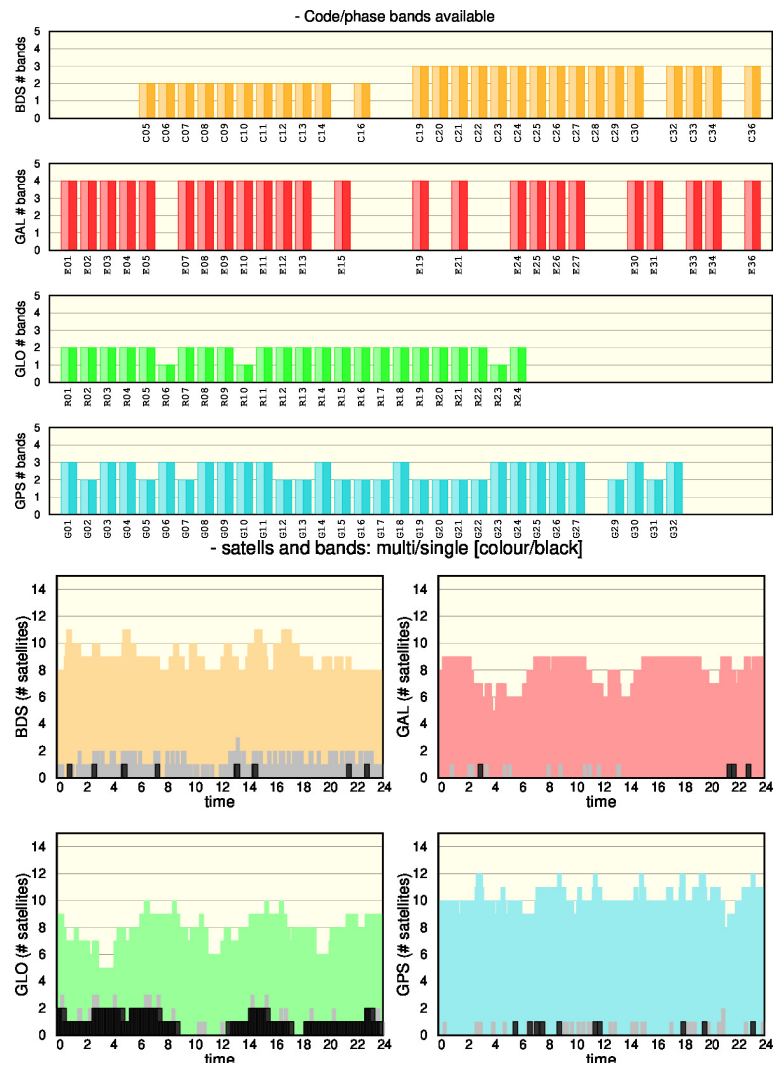




## 5 Code multipath



## 6 Tracked signals



## 7 Plots for each Satellite and System

