

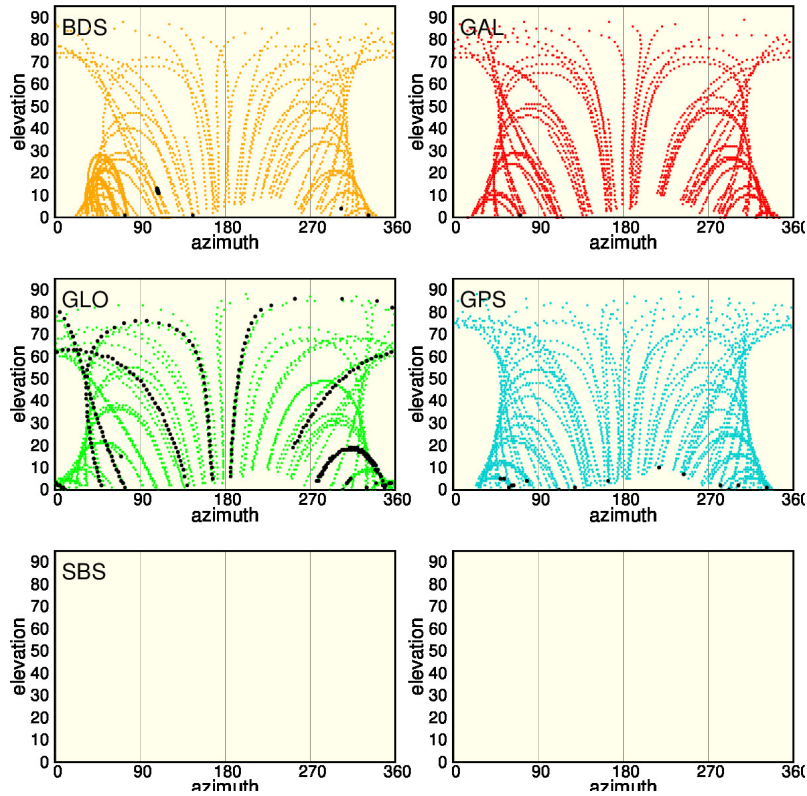
APBI Daily observation Quality Control for 2023/02/05 30s plots

ARANZADI (Department of Applied Geodesy)

Prepared on 2023-02-07 15:55:56

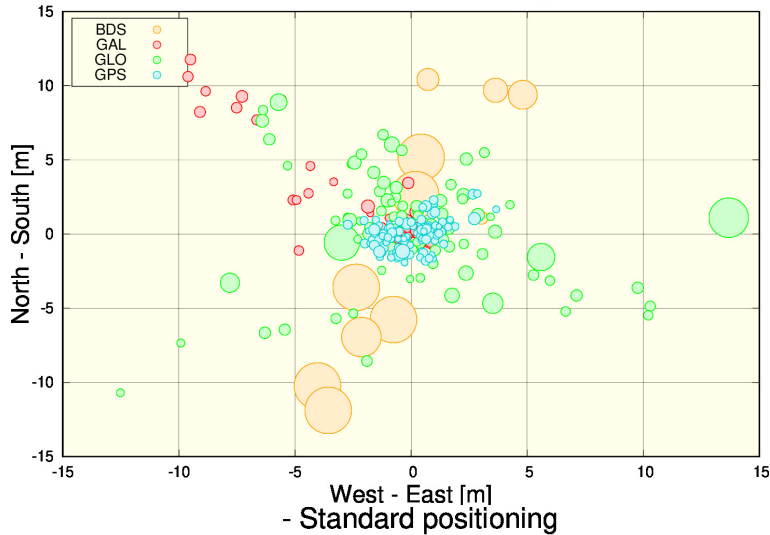
1 Tracked satellites

- Satellite sky tracks (azimuth-elevation plot)

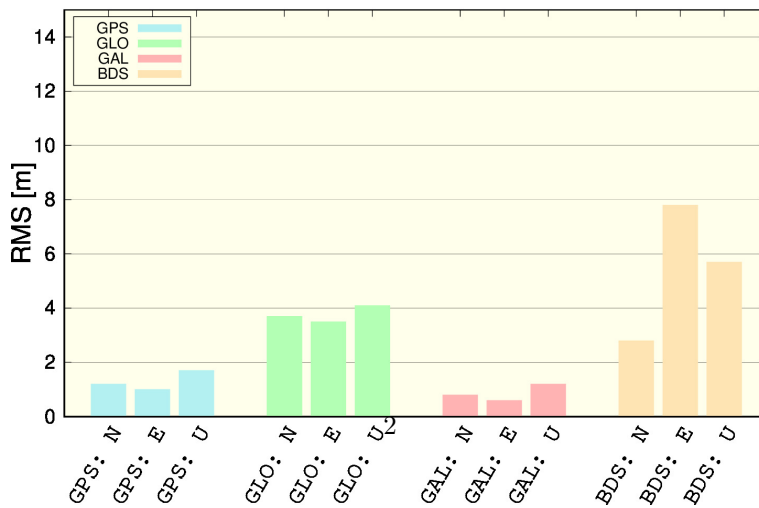


2 Standard Positioning

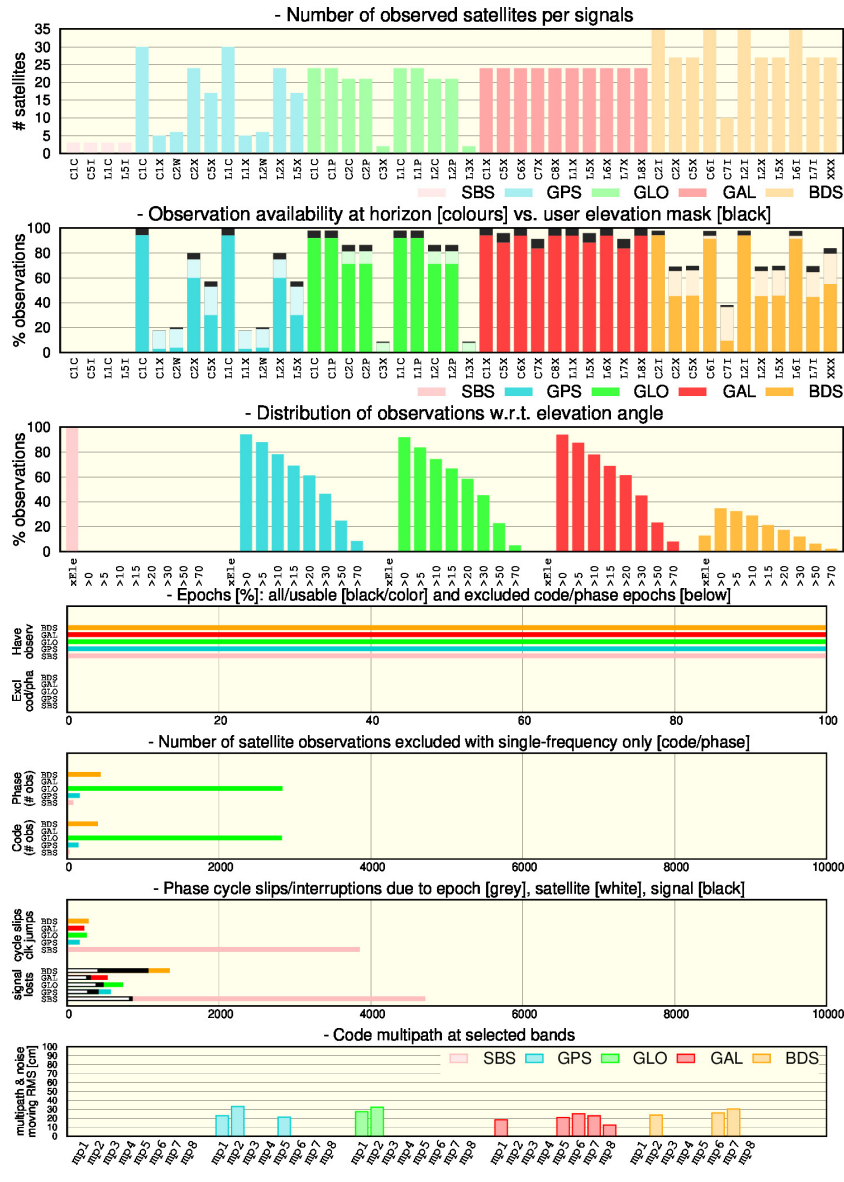
- Standard positioning



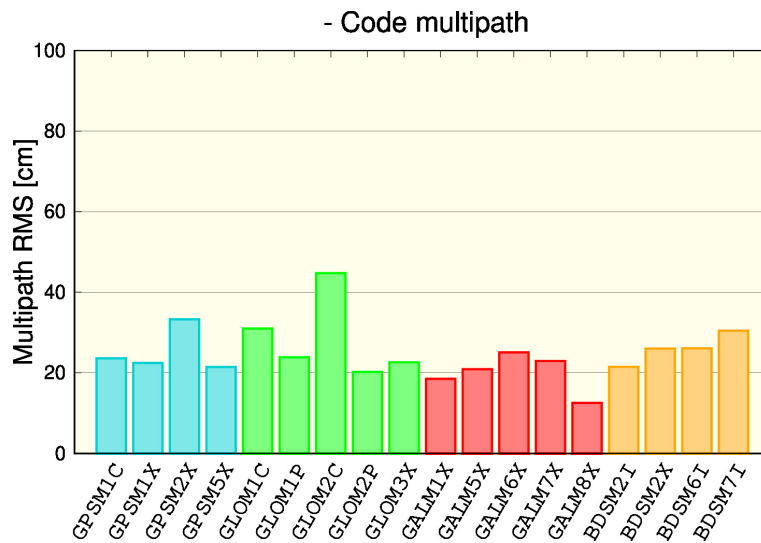
- Standard positioning



3 Observations



4 Code multipath



5 Tracked signals

