

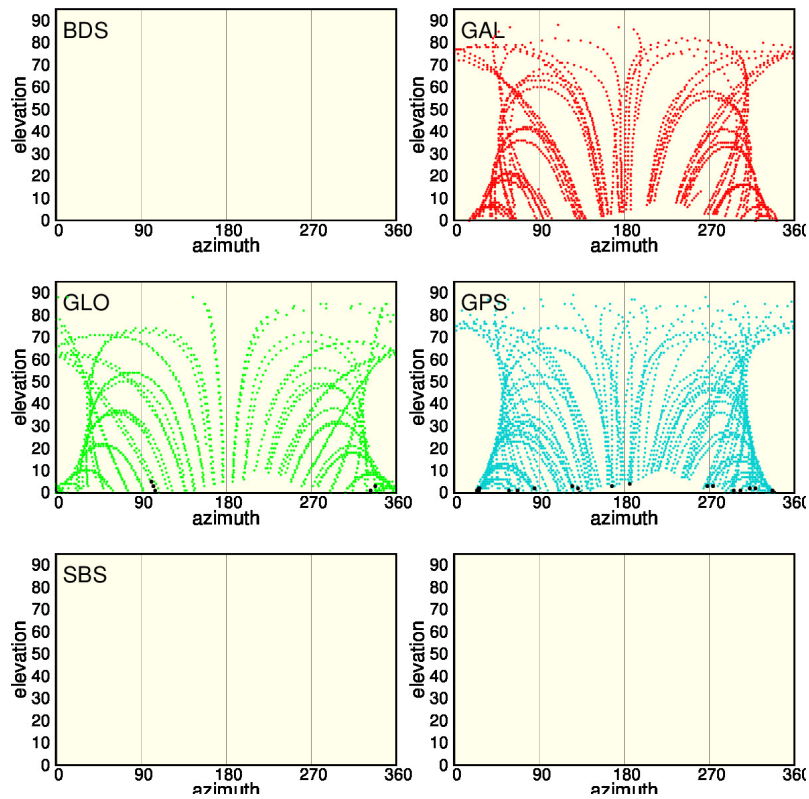
# APBI Daily observation Quality Control for 2022/04/21 30s plots

ARANZADI (Department of Applied Geodesy)

Prepared on 2022-04-23 18:11:33

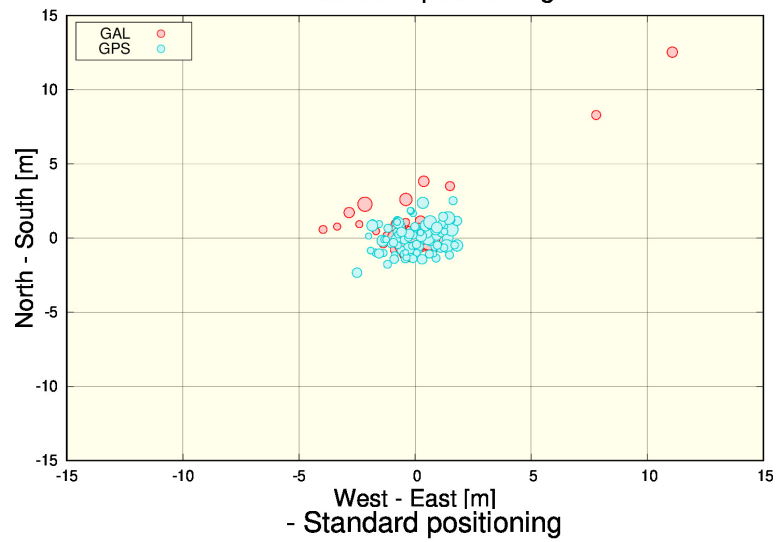
# 1 Tracked satellites

- Satellite sky tracks (azimuth-elevation plot)

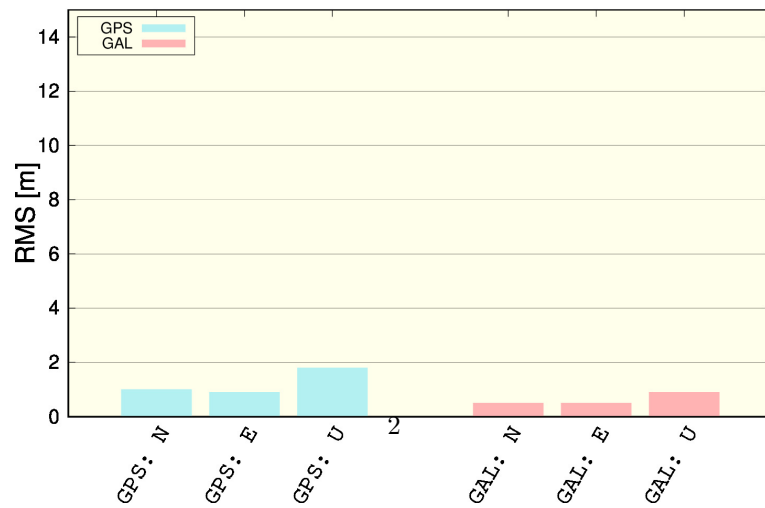


# 2 Standard Positioning

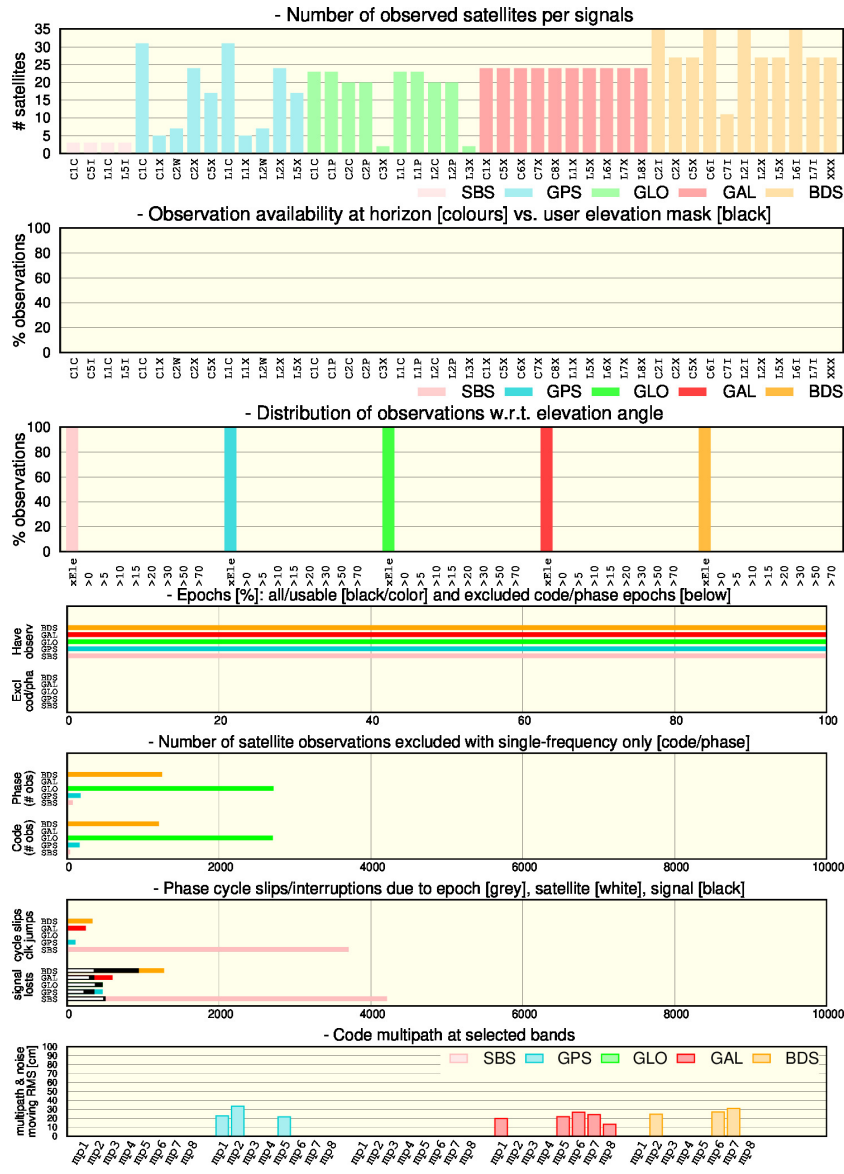
- Standard positioning



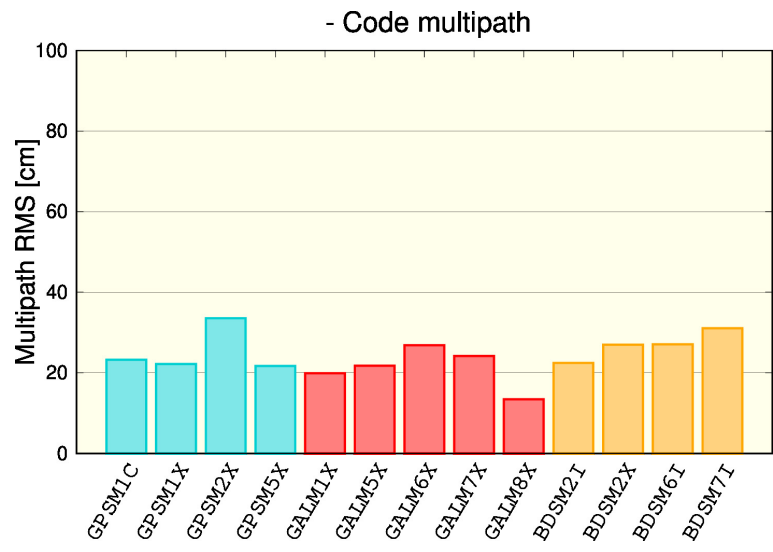
- Standard positioning



### 3 Observations



### 4 Code multipath



# 5 Tracked signals

