

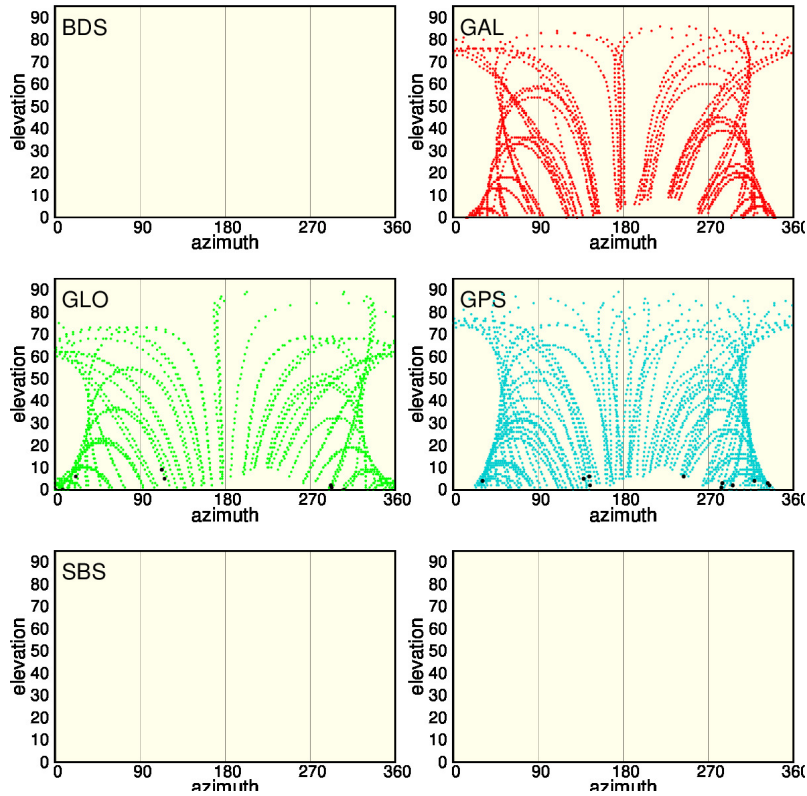
APBI Daily observation Quality Control for 2022/03/24 30s plots

ARANZADI (Department of Applied Geodesy)

Prepared on 2022-03-26 17:45:39

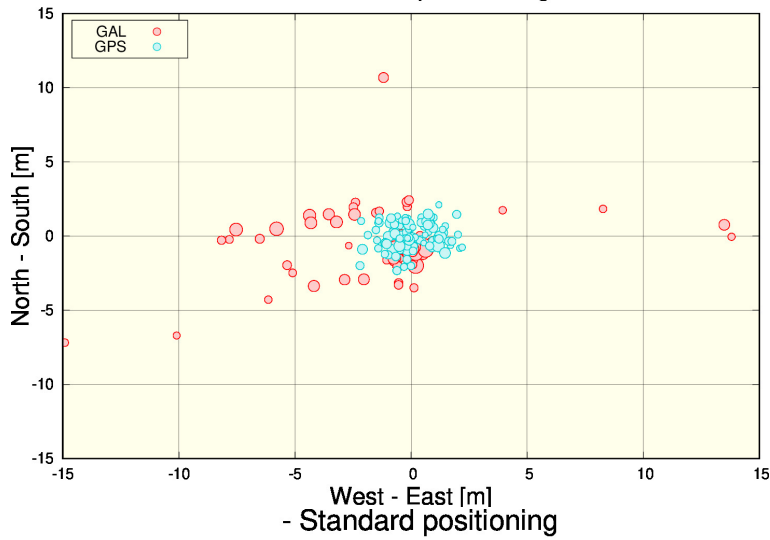
1 Tracked satellites

- Satellite sky tracks (azimuth-elevation plot)

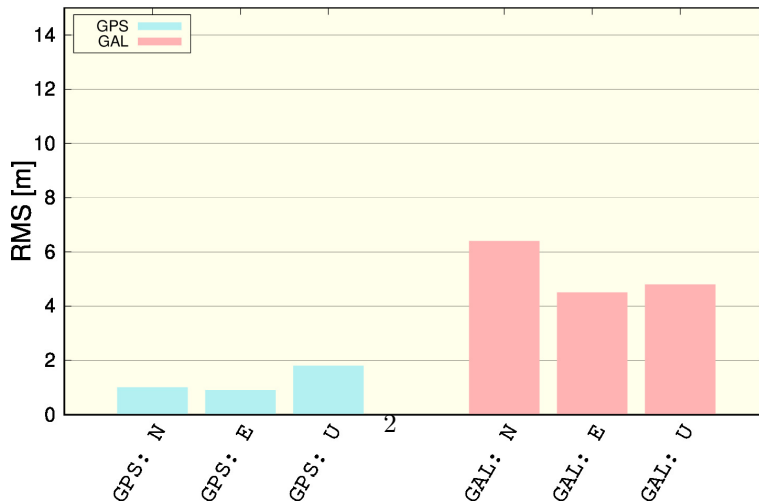


2 Standard Positioning

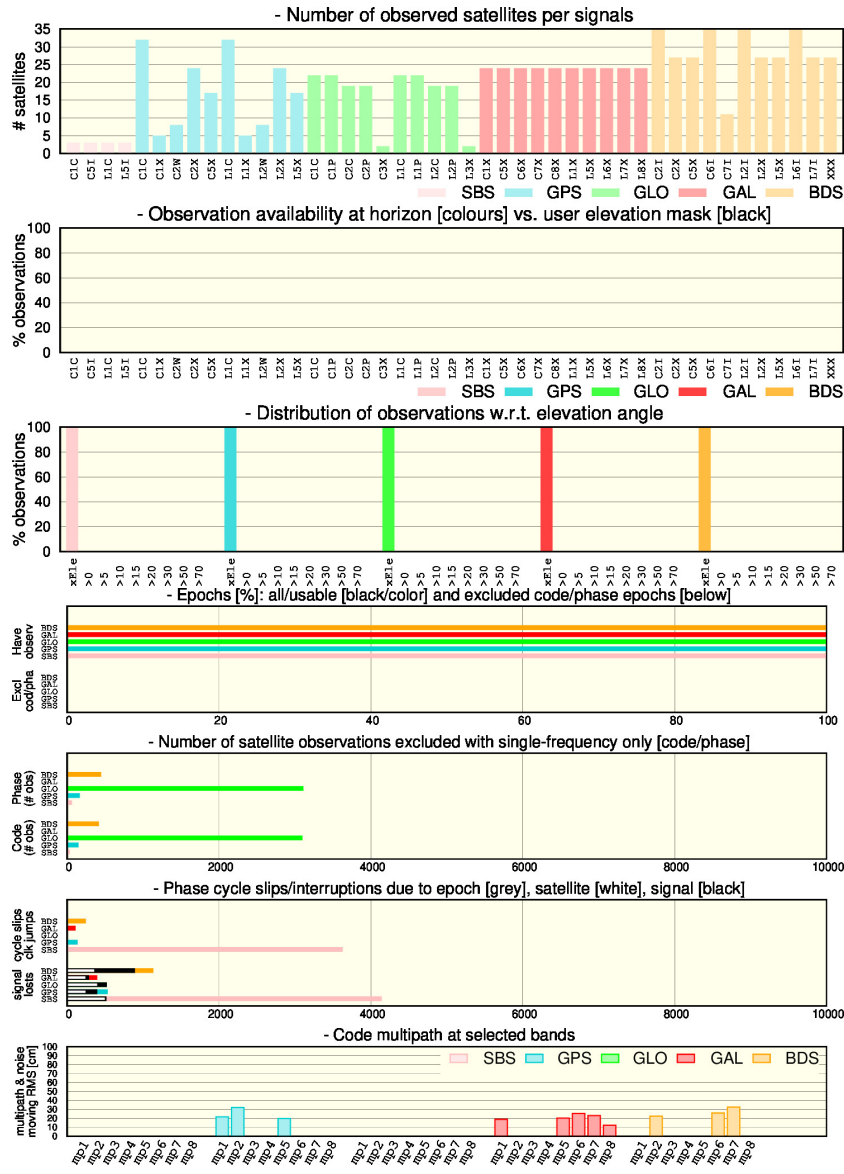
- Standard positioning



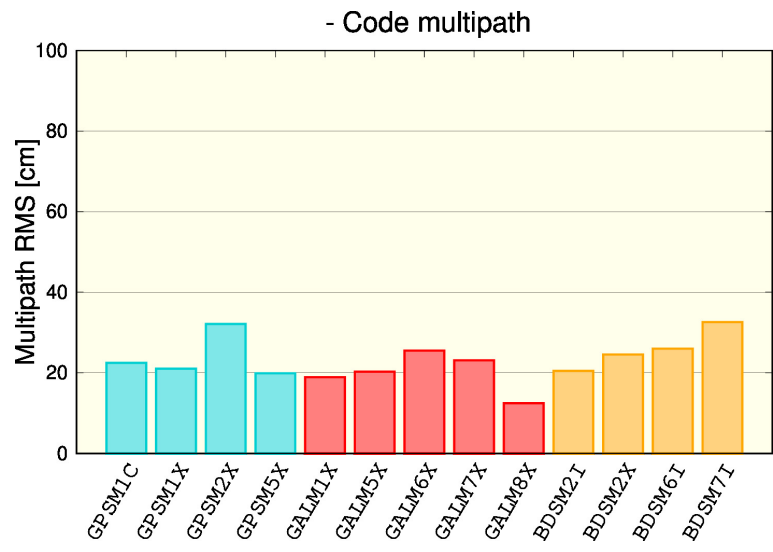
- Standard positioning



3 Observations



4 Code multipath



5 Tracked signals

